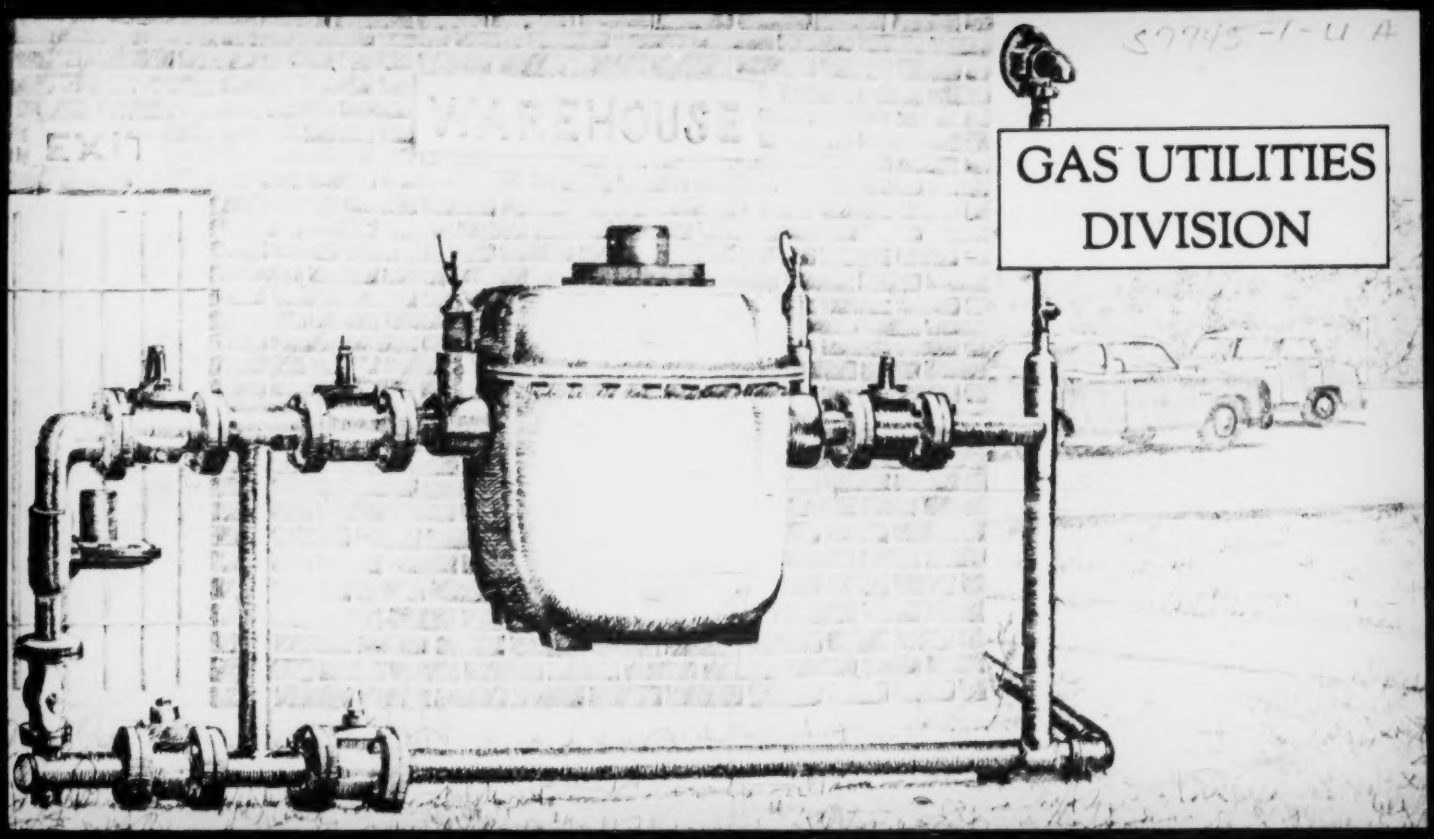

GAS UTILITIES DIVISION

ANNUAL REPORT
FISCAL YEAR 1986

(Includes Statistical Data From Calendar Year 1985)

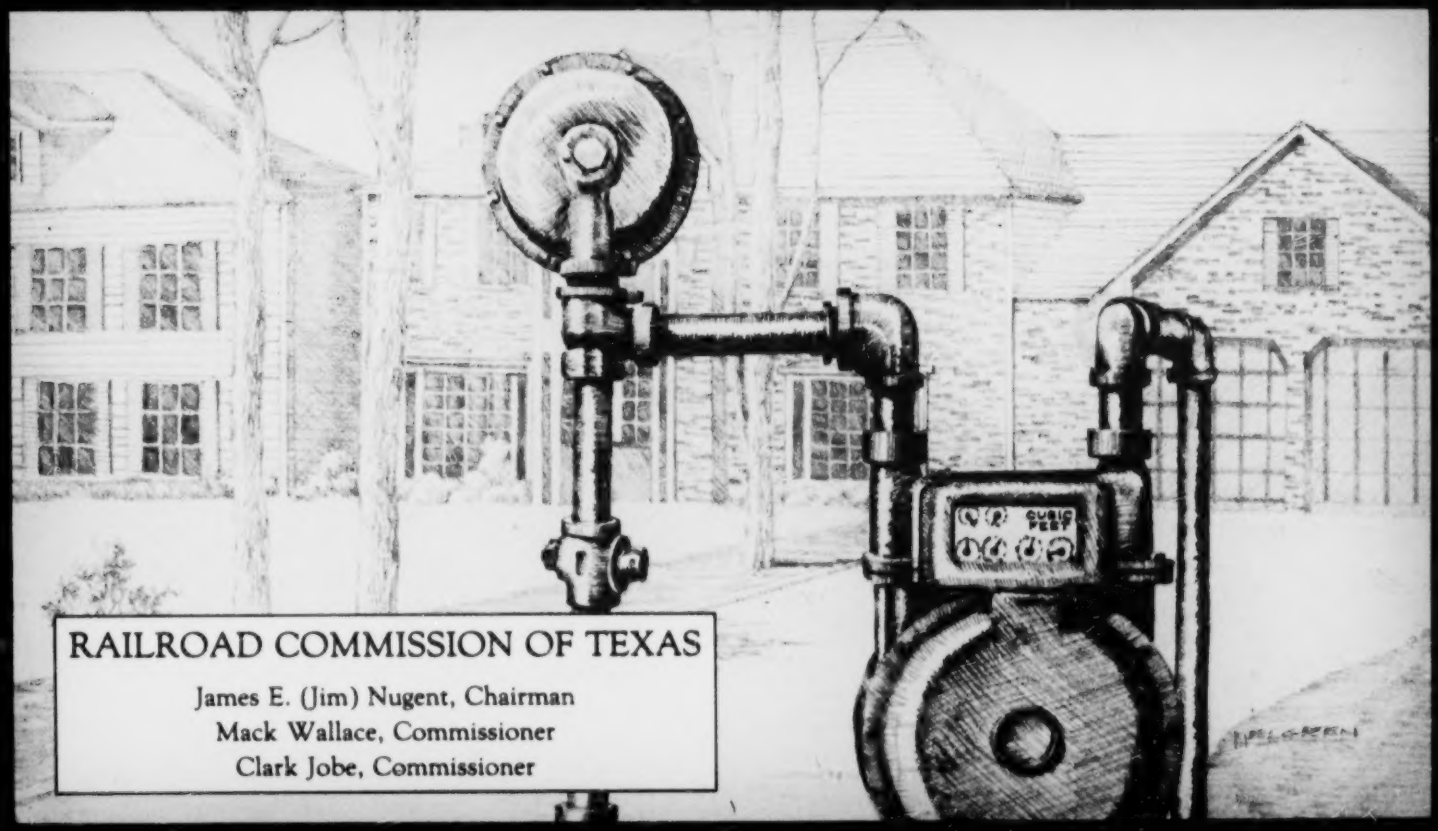

RAILROAD COMMISSION OF TEXAS

James E. (Jim) Nugent, Chairman
Mack Wallace, Commissioner
Clark Jobe, Commissioner

Gas Utilities Division Annual Report 1986

(Includes Statistical Data From Calendar Year 1985)

RAILROAD COMMISSION OF TEXAS

James E. (Jim) Nugent, Chairman
Mack Wallace, Commissioner
Clark Jobe, Commissioner

Published by
Gas Utilities Division
Carlos W. Higgins, Director

Gas Utilities Division
P. O. Drawer 12967
Capitol Station
Austin, Texas 78711-2967
(512) 463-7043
Emergency Number: (512) 447-2171
Printed November, 1986

TABLE OF CONTENTS

Commission Letter vii

Revenues and Expenditures for Gas Utilities Division
Fiscal Year 1986 1

Organization Chart 2

Report of Proceedings 3

Auditing Activity
Gas Utilities Audited - Fiscal Year 1986 4

Auditing Activity
Violations - Fiscal Year 1986 5

Auditing Activity
Gross Receipts Taxes Collected Calendar Year 1985 6

Auditing Activity
Gross Receipts Taxes Collected - Fiscal Year 1986 7

Pipeline Safety
Assigned Goal vs. Actual Natural Gas Pipeline
Evaluations - Fiscal Year 1986 9

Pipeline Safety
Estimated No. of Natural Gas Pipeline Systems
Fiscal Year 1986 10

Pipeline Safety
Assigned Goal vs. Actual Hazardous Liquids Pipeline
Evaluations - Fiscal Year 1986 11

Pipeline Safety
Estimated No. of Hazardous Liquids Pipeline Systems
Fiscal Year 1986 12

Twenty-Five Texas Cities
Net 10 Mcf Bill - Residential
January 1985 and January 1986 13

Twenty-Five Texas Cities
Average Annual Natural Gas Consumption
Residential - 1984-1985 14

Heating Degree Days for Texas'
Twenty-Five Largest Cities 1984-1985 16

Eight Texas Gas Distribution Systems
Average Annual Residential Consumption and Price
1984-1985 17

Texas - Residential
Average Price per Mcf, 1971-1985 18

Texas - Commercial
Average Price per Mcf, 1971-1985 19

Texas - Industrial
Average Price per Mcf, 1971-1985 20

Dallas, Houston, Statewide - Residential
Average Monthly Gas Consumption, 1971-1985 21

Texas - United States - Residential
Average Annual Consumption, 1971-1985 22

Texas - United States - Commercial
Average Annual Consumption, 1971-1985 23

Texas - United States - Industrial
Average Annual Consumption, 1971-1985 24

Gas Utility Industry Average Prices - Residential
Average Price per Mcf, 1976-1985 25

Gas Utility Industry Average Prices - Commercial
Average Price per Mcf, 1976-1985 26

Gas Utility Industry Average Prices - Industrial
Average Price per Mcf, 1976-1985 27

Table 1 - Natural Gas Service to Texas Cities
Investor-Owned - 1985 28

Table 2 - Unaccounted for Gas
Investor-Owned Distribution Systems
January 1, 1985 - December 31, 1985 94

Table 2A - Unaccounted for Gas
Investor-Owned Distribution Systems - 1985
July 1, 1984 - June 30, 1985 108

Table 2B - Unaccounted for Gas - Over 20%
Investor-Owned - 1981 - 1985 122

Table 3 - Unaccounted for Gas
Municipally-Owned Natural Gas Systems - 1985
July 1, 1985 - June 30, 1986 128

Table 3A - Unaccounted for Gas - Over 20%
Municipally-Owned
July 1, 1985 - June 30, 1986 130

Table 4 - Gas Sales by Texas Distribution Systems
Investor-Owned - 1985 132

Table 5 - Gas Sales by Texas Distribution Systems
Municipally-Owned - 1985 134

Table 6 - Sales of Natural Gas for Industrial Use
in Texas - 1985 138

Table 7 - Gas Utility Plant in Service December 31, 1985 ...140

Table 8 - Gas Operating Revenue and Expenses
Texas Only - 1985 142

Table 9 - Miles of Pipeline in Texas December 31, 1985 148

Table 10 - Companies Filing Reports for 1985
Investor-Owned 151

Table 11 - Directory of Municipal Gas Systems for 1985 173

Gas Utilities Division of the Texas Railroad Commission
Headquarters, Regional and District Offices 179

RAILROAD COMMISSION OF TEXAS

MACK WALLACE

JAMES E. (JIM) NUGENT
CHAIRMAN

CLARK JOBE

The Honorable Mark White
Governor of Texas
Capitol Station
Austin, Texas 78711

Dear Governor White:

The Texas Legislature has charged the Railroad Commission with the responsibility of regulating gas utility and hazardous liquids pipeline companies in Texas. The Commission has original jurisdiction over rates, operations, and services of natural gas sales in unincorporated areas, in addition to appellate review of municipal action. The Commission also has original jurisdiction over intrastate natural gas and hazardous liquids pipeline systems for safety enforcement.

The Gas Utilities Division performs the day-to-day regulatory activities on behalf of the Commission. In this Annual Report for fiscal year 1986, the Gas Utilities Division presents all information as required by law, plus pertinent 1985 data obtained from gas utilities in Texas.

The Gas Utilities Division operated on a budget of $2,782,420 during fiscal year 1986. The Division's staff averaged 90 employees. To best fulfill its responsibilities, the division is organized into five activities: Auditing, Pipeline Safety, Hearings and Legal Analysis, Reports and Statistics, and Program Management.

The Auditing Section is charged with in-house auditing of annual reports, quarterly tax reports, and other filings required of gas utilities by the Commission. There are approximately 306 gas utilities operating in Texas. In fiscal year 1986, 129 field audits were performed in the offices of gas utilities. The Auditing Section also collects a gross receipts tax of one-fourth of one percent of a utility's gross taxable revenue. In fiscal year 1986, $16,994,590 was collected in gross receipts taxes. The most common violation discovered during field audits concerned the filing of tariffs and monthly purchased gas adjustments.

1701 N. Congress P. O. Drawer 12967 Austin, Texas 78711-2967

The Pipeline Safety Section performed 2,654 safety evaluations during fiscal year 1986. Of this total, 1,800 systems were cited for 37,213 violations in various areas of non-compliance. Pipeline Safety performs safety evaluations on compressor stations, and transmission, distribution, offshore, municipal, and master metered gas systems throughout the state. A master metered system is a pipeline system for distributing gas within a definable area such as a mobile home park, housing project, or apartment complex. The operator purchases metered gas from an outside source for resale through a gas distribution pipeline system. A 1979 federal study estimated that there are approximately 40,000 master metered systems in Texas.

The Hazardous Liquids Pipeline Safety Rules enforcement became effective during fiscal year 1986. This new responsibility added the inspection of hazardous liquids systems to Pipeline Safety's evaluation program. As a result, 355 of the safety evaluations performed during the fiscal year were on hazardous liquids systems.

In addition to routine safety evaluations, on-site accident investigations and special investigations are performed in an effort to preserve human life, prevent the destruction of property, and curtail the loss of natural resources. Through this effort, there were 101 accident investigations and 148 special investigations performed this fiscal year.

The Hearings and Legal Analysis Section holds hearings to gather evidence concerning gas utility applications, analyzes the evidence, and recommends disposition to the Commission. In fiscal year 1986, the section received 599 applications and completed 664 applications. Of the applications completed, 81 percent were within the Commission's original jurisdiction and included rates for unincorporated areas immediately surrounding municipalities, called "environs," pipeline to pipeline rates, pipeline to industrial rates, city gate rates, and rural burnertip rates. Three percent of the cases involved appeals from city rate determinations and 16 percent involved other types of cases including safety violations, audit exceptions, jurisdictional questions, abandonment, sale of property, and mergers. At the end of fiscal year 1986, there were 204 cases pending.

The Reports and Statistics Section gathers data from gas utilities subject to Commission regulation, conducts research, and publishes reports on matters of relevance to Commission responsibilities, including the annual report. This section also monitors compliance with docket orders, tariff filings, and the statewide curtailment plan. This section responded to 4,221 complaints and inquiries from the general public during fiscal year 1986. This section also serves as a centralized micrographics facility.

Program Management plans, organizes, coordinates, and controls the work of the division as a whole. It is also responsible for fiscal matters, rulemaking proceedings, statutory notices, and communication between the division and other parts of the Commission.

In accordance with TEX. REV. CIV. STAT. ANN. art 6061, (Vernon 1962), we hereby transmit the Annual Report of the Gas Utilities Division of the Railroad Commission of Texas for Fiscal Year 1986.

Respectfully submitted,

James E. (Jim) Nugent, Chairman

Mack Wallace, Commissioner

Clark Jobe, Commissioner

Carlos W. Higgins
Director

RAILROAD COMMISSION OF TEXAS
GAS UTILITIES DIVISION
REVENUES AND EXPENDITURES
IN FISCAL 1986

	Program Management	Hearings & Legal Analysis	Auditing	Pipeline Safety	Reports & Statistics	Total
REVENUES						
Legislative						
Appropriations *	-	-	-	-	-	$3,066,861.00
Appropriated						
Revenues **	-	-	-	-	-	28,283.33
TOTAL	-	-	-	-	-	$3,095,144.33
EXPENDITURES (Actual)						
Operating Expenses						
Salaries & Wages ***	$100,438.00	$379,493.56	$291,936.00	$1,187,627.21	$244,910.85	$2,204,405.62
Travel	74.00	2,205.27	30,115.03	60,179.82	-0-	92,574.12
Motor Vehicle						
Expenses	-0-	16.61	3,834.79	21,025.78	-0-	24,877.18
Postage	719.69	3,943.68	1,556.45	7,489.84	919.77	14,629.43
Office Supplies	1,357.07	13,375.65	941.97	8,032.99	3,527.99	27,235.67
Rental of Office						
Equipment	-0-	-0-	-0-	680.80	-0-	680.80
Office Furniture/						
Equipment	-0-	130,226.78	254.22	141,942.89	20.00	272,443.89
Rental of Office						
Space	-0-	-0-	12,310.52	50,340.56	-0-	62,651.08
Professional						
Services	-0-	-0-	-0-	-0-	-0-	-0-
All Other	2,601.37	26,175.65	6,500.40	41,943.09	5,702.04	82,922.55
SUB-TOTALS	$105,190.13	$555,437.20	$347,449.38	$1,519,262.98	$255,080.65	$2,782,420.34
RETURNED TO STATE'S GENERAL FUND						312,723.99
TOTAL						$3,095,144.33

* All activities.
** Appropriated Revenues are funds obtained from the sale of Gas Utilities Division publications and copies in all activities.
*** Salaries for individual positions are listed in the RRC's Fiscal Year Operating Budget.

RAILROAD COMMISSION OF TEXAS
Gas Utilities Division

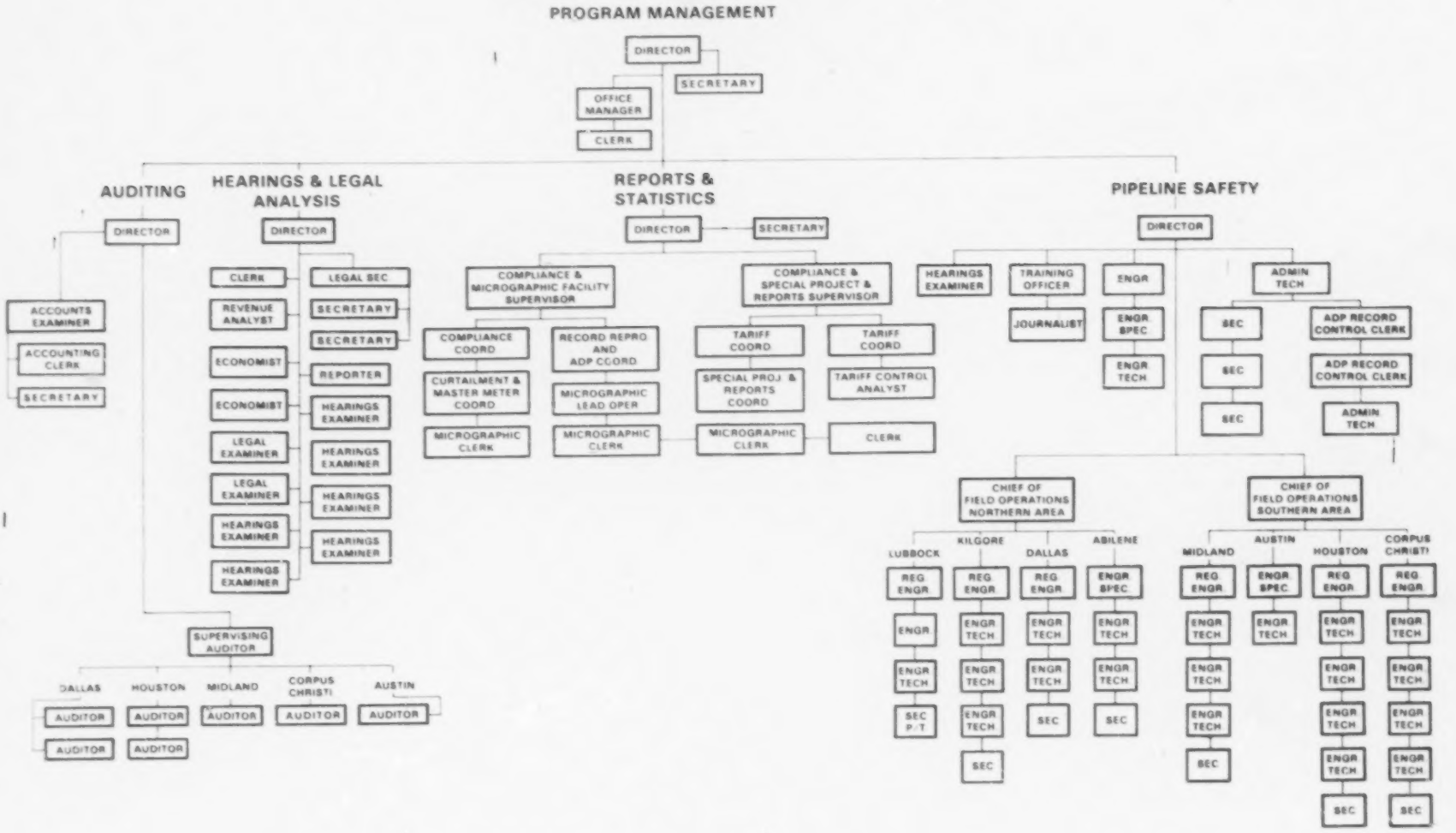

RAILROAD COMMISSION OF TEXAS

Gas Utilities Division

REPORT OF PROCEEDINGS

FISCAL YEAR 1986

CASES FILED DURING FISCAL YEAR		599
CASES GRANTED	555	
CASES GRANTED IN PART	13	
CASES DENIED	1	
CASES DISMISSED	95	
ALL COMPLETED CASES		664
CASES PENDING AT END OF FISCAL YEAR		204
TOTAL CASES HANDLED		868
AVERAGE LAPSED DAYS PER CASE		165

RAILROAD COMMISSION OF TEXAS
Gas Utilities Division
ANNUAL AUDITING ACTIVITY
FISCAL YEAR 1986

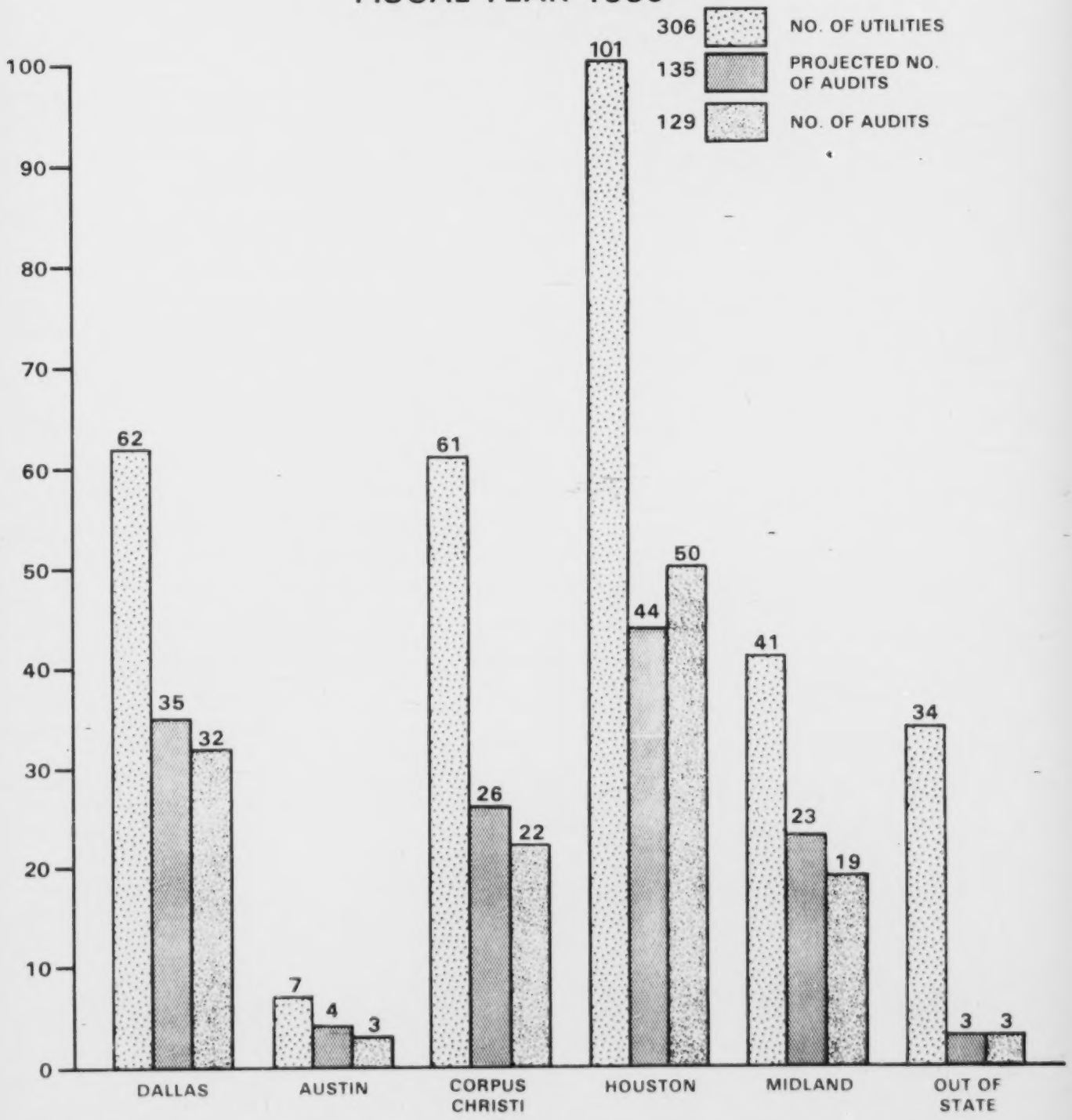

RAILROAD COMMISSION OF TEXAS
Gas Utilities Division

ANNUAL AUDITING VIOLATIONS
FISCAL YEAR 1986

RAILROAD COMMISSION OF TEXAS

Gas Utilities Division

AUDITING ACTIVITY

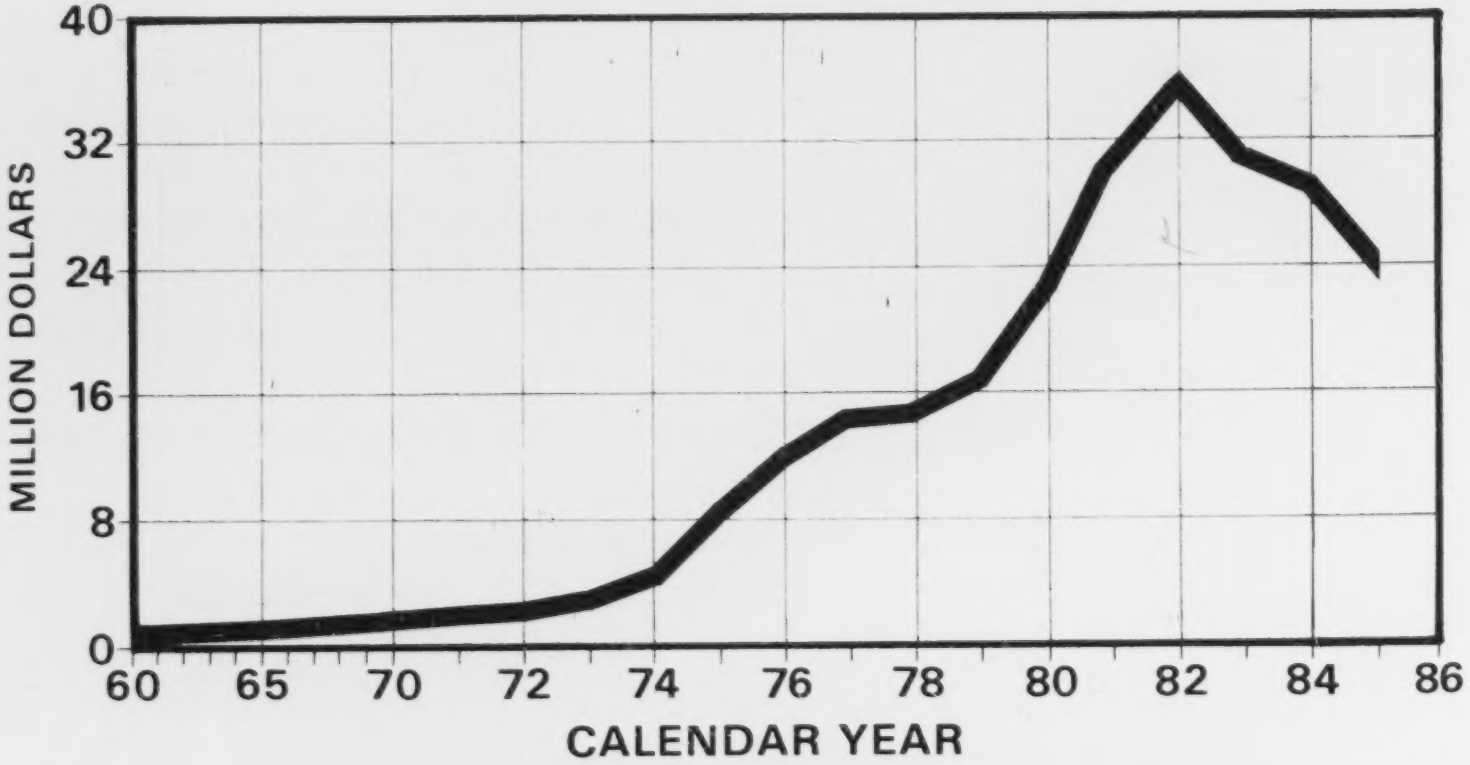

GROSS RECEIPTS TAXES PAID BY GAS UTILITIES IN TEXAS
¼ OF 1% ON GROSS REVENUES FROM BUSINESS IN TEXAS

GROSS RECEIPTS TAXES COLLECTED—FISCAL YEAR 1986

NAME OF COMPANY	RECEIPTS
ACACIA PIPELINE CORPORATION	733.82
ADOBE GAS COMPANY	5,350.20
ALMEDA WELDING & INSPECTION CORP	860.37
AMALGAMATED PIPELINE COMPANY	83,579.33
AMAREX GAS TRANSPORTATION CO., I	345.07
AMARILLOSA PIPELINE CORPORATION	1,747.27
AMERICAN DISTRIBUTION COMPANY	49,354.29
AMERICAN PIPELINE COMPANY	140,654.37
AMOCO GAS COMPANY	816,988.63
ANADELINA PIPELINE COMPANY	439.06
ANELLA, INC.	81,781.44
ANNOUN PIPE LINE COMPANY	1,003.21
A S A PIPE LINE COMPANY	60,228.70
ARCADES PIPELINE COMPANY	3,137.03
ATMAN GAS PLANT VENTURE	312.71
AY PIPELINE, INC.	3,796.54
ENTRAL GAS TRANSMISSION COMPANY	16,634.55
LUEBONNET GATHERING, INC.	817.03
ROWN INDUSTRIAL GAS, INC.	3,136.28
C. B. GAS GATHERING, INC.	2,048.05
C. P. HAAS OIL & GAS, INC.	242.98
C. S. Y. & B. PIPELINE COMPANY	140.65
CADDO TRANSMISSION CORPORATION	16,648.03
CALLAHAN COUNTY GAS SYSTEMS, INC	5,212.45
CAMPBON PIPELINE CORPORATION	55,742.29
CANANY PIPELINE COMPANY	272.31
CAPROCK PIPELINE COMPANY	2,984.57
CEN-TEX GATHERING SYSTEMS, INC.	195.16
CHANNEL INDUSTRIES GAS CO.	88,526.00
CHAPARRAL GAS PIPELINE, INC.	1,921.75
CHINA-MORE GAS COMPANY, INC.	266.95
CHRISTIE GAS TRANSMISSION CORPOR	3,690.07
CIMOLO GAS, INC.	3,183.91
CLAJON GAS CO.	368,124.55
COASTAL STATES GAS TRANSMISSION	1,137.08
CORINOS NATURAL GAS COMPANY	32,486.99
COLEMAN GAS GATHERING COMPANY	118.75
COLONY PIPELINE CORPORATION	4,449.27
COLORADO INTERSTATE GAS COMPANY	2,123.63
CONORADO TRANSMISSION COMPANY	57,600.43
CPES - ONE, INC.	1,014.21
CUSANO ENTERPRISES, INC.	59.32
DANCE PIPELINE COMPANY	808.47
DELHI GAS PIPELINE CORPORATION	473,152.49
DEVON LTD.	1,928.10
DIXAN ENERGY, INC.	2,778.90
DOW PIPELINE COMPANY	157,110.28
DOWNHOLE PUMP SERVICE COMPANY	20.55
DRISCOLL PETROLEUM CORPORATION	2,774.42
EAST TEXAS CENTEX GAS COMPANY, I	110.83
EAST TEXAS INDUSTRIAL GAS COMPAN	13,226.33
EASTEX GAS TRANSMISSION COMPANY	159,830.73
EASTLAND NATIONAL PIPELINE CO.,	92.18
EL PASO GAS TRANSPORTATION COMPA	102,824.69
EL PASO HYDROCARBONS CO.	338,932.22
ENPINE PIPELINE CORPORATION	41,182.05
ENDEVCO PIPELINE COMPANY	6,360.78
ENERGAS COMPANY	83,687.45
ENERGY PIPELINE CORPORATION	904.16
ENRENCH GAS TRANSMISSION COMPANY	106,279.55
ENTERPRISE RESOURCES, INC.	210.58
ESPERANZA GAS COMPANY	869.59
ESPERANZA PIPELINE CORP.	15,993.99
EXXON GAS SYSTEM, INC.	392,575.51
FERGUSON CROSSING PIPE LINE CO.	66,938.83
FERGUSON S.WESTERN GAS GATH. SYS	45,196.25
FERGUSON-BRAZOS COUNTY GAS GATH.	5,991.40
FERGUSON-BOWLESON COUNTY GAS GAT	89,779.33
FERGUSON-EL DORADO VENTURE	170.56
FLORIDA GAS TRANSMISSION COMPANY	13,318.64
FORT WORTH GAS COMPANY	187.09
FRONTIER NATURAL GAS CORPORATION	71.84
GALEXY ENERGIES, INC.	187.34
GENERAL ENTERPRISE, INC.	405.64
GGSI GAS CO.	22.04
GSW PIPELINE CORPORATION	4,636.43
GSW TRANSMISSION CORPORATION	8,437.96
GREY FOREST UTILITIES	702.82
GULF COAST ENERGY, INC.	9,929.35
GULF COAST GAS CORPORATION	91.56
GULF STATES EQUITIES, INC.	2,293.69
GULFTIDE GAS CORPORATION	2,701.19
HAMILTON PIPELINE, INC.	28.68
HANSELL GATHERING COMPANY	6,903.24
HENDERSON PIPELINE COMPANY	435.50

NAME OF COMPANY	RECEIPTS
HGI CORPORATION	6,591.47
HIGH PLAINS NATURAL GAS CO.	17,878.03
HORIZON NATURAL GAS CORPORATION	356.72
HOUSTON PIPE LINE COMPANY	1,079,332.55
HPI TRANSMISSION, INC.	23,648.92
HUMBLE GAS TRANSMISSION COMPANY	470,170.04
HYDROCARBON LTD.	14,161.02
INDUSTRIAL GAS TRANSMISSION CORP	8,179.02
INTHAGAS PIPELINE COMPANY	884.33
INTRASTATE GAS TRANS., INC.	850.81
INTRASTATE GATHERING CORPORATION	188,396.66
INTRATEX GAS COMPANY	179,539.68
J-P PIPELINE COMPANY	67.37
J-W GATHERING COMPANY	5,718.27
JUNCTION NATURAL GAS COMPANY	986.95
JY RESOURCES, INC.	111.98
LABRADOR ENERGY, INC.	166.25
LARCO GAS CORP.	1,552.26
LAVACA PIPE LINE COMPANY	2,623.73
LCGP, LTD.	381.04
LEON COUNTY TRANSMISSION COMPANY	1,938.74
LIBCO GAS PIPELINE	894.53
LIBERTY NATURAL GAS COMPANY	36,768.64
LINK SYSTEMS, INC.	2,961.60
LONE STAR GAS COMPANY OF TEXAS,	44,587.76
LONE STAR GAS COMPANY, A DIV. OF	2,580,879.41
LONGHORN PIPELINE COMPANY	42,117.20
MADISON COUNTY GAS GATHERING SYS	412.17
MADLEON TRANSMISSION CO., INC.	11,500.51
MAGNET GAS GATHERING COMPANY	3,944.52
MAK/COR ENERGY, INC.	3,478.49
MATADOR PIPELINE, LTD.	3,053.04
MCMULLEN COUNTY GAS GATHERING CO	16,115.14
MENCO-MILAM GAS GATHERING SYSTEM	3,284.94
MID PLAINS PIPELINE COMPANY	557.27
MIDAS PIPELINE CORPORATION	341.26
MIDCON TEXAS PIPELINE CORP.	83,899.15
MIDVEN PIPELINE COMPANY	51,588.50
MIDWAY GAS COMPANY	862.67
MJY GATHERING	596.36
MOBIL VANDERBILT-BEAUMONT PIPELI	63,164.17
MORGAS COMPANY	12,986.04
MOUNTAIN GAS TRANSMISSION, INC.	274.00
NATIONAL GAS GATHERING COMPANY	417.27
NATURAL GAS P/L CO. OF AMERICA	84.39
NECHES GAS DISTRIBUTION COMPANY	33,957.15
NECHES PIPELINE SYSTEM	5,381.75
NGP PIPELINE COMPANY	57,155.91
NORTHERN NAT.GAS CO., DIV. OF IN	20,985.03
NORTHWEST CENTRAL PIPELINE CORPO	868.55
OASIS PIPELINE COMPANY	82,511.67
OMEGA GAS CORPORATION	2,027.21
PAIGANO PIPELINE COMPANY	20.69
PAIGANO TRANSMISSION COMPANY	7,691.25
PALO DURO PIPELINE COMPANY, INC.	24,970.28
PANHANDLE EASTERN PIPE LINE CO.	11,805.01
PANHANDLE GAS COMPANY	916.20
PANAMOUNT GAS GATHERING CORP.	68.68
PEAK PIPELINE CORP.	213.51
PECOS PIPELINE & PRODUCING COMPA	12,590.57
PELICAN RESERVE PIPELINE COMPANY	3,715.22
PENINSULA PIPELINE COMPANY	1.94
PENNT PIPELINE COMPANY, INC.	156,139.58
PETHOMINA GAS PIPELINE COMPANY	14,915.33
PHILLIPS NATURAL GAS COMPANY	227,610.66
PHILLIPS OIL COMPANY	1,861.26
PHILLIPS PETROLEUM COMPANY	5,416.80
PHILMAY GAS COMPANY	583.17
PICTON PIPELINE COMPANY, INC.	214.40
PIPELINE SYSTEMS, INC.	69.80
POWER-TEX JOINT VENTURE	57,735.13
PRIMEX CORPORATION	579.32
PRODUCER'S GAS COMPANY	180,592.32
PRODUCERS UTILITIES CORP.	14.43
PRONGHORN PIPELINE COMPANY	790.84
QUIVIRA GAS COMPANY	7,742.06
RAEL GAS COMPANY	2,769.44
RELIANCE PIPELINE COMPANY	6,080.71
REYNOLDS PIPELINE COMPANY	1,791.48
RICHARDSON FUELS, INC.	14,300.82
RIO GRANDE VALLEY GAS COMPANY	12,790.78
ROCKLAND PIPELINE SYSTEM	88,900.79
ROSEWOOD TRANSPORT, INC.	2,860.34
RURAL ENERGY SYSTEMS, INC.	1,927.17
RUSK COUNTY GAS GATHERING SYSTEM	1,760.29

GROSS RECEIPTS TAXES COLLECTED—FISCAL YEAR 1986

NAME OF COMPANY	RECEIPTS
SABINE GAS TRANSMISSION COMPANY	21,511.37
SANTO GAS LIMITED	104.45
SARGENT GAS GATHERING SYSTEM	466.76
SEADRIFT PIPELINE CORPORATION	1,424.92
SEAGULL ENERGY CORPORATION	26,575.54
SEAGULL SHORELINE SYSTEM	434.25
SESSUI-TEX GAS CORPORATION	922.95
SHIPWRECK SHOALS PIPELINE	88.68
SINO, INC.	653.28
SOUTH CEN-TEX GAS COMPANY	1,351.63
SOUTH TEXAS GATHERING COMPANY	22,969.26
SOUTHERN GAS COMPANY	7.92
SOUTHERN PETROLEUM COMPANY	731.95
SOUTHERN UNION COMPANY	7,784.09
SOUTHWESTERN GAS PIPELINE, INC.	207,882.46
SOUTHWESTERN-PECOS PIPELINE COMP	410.84
SPINDLETOP GAS DISTRIBUTION SYST	11,002.51
STATE GAS PIPELINE COMPANY	280.00
SUBSURFACE GAS PIPELINE CORP.	7.05
SUN GAS TRANSMISSION COMPANY, IN	4,433.05
SUNBURST ENERGIES, INC.	11,960.41
SUNBURST GATHERING, INC.	900.13
T-GAS PIPELINE COMPANY	102.81
TAYLOR, J. H. GAS COMPANY	31,310.58
TECO PIPELINE COMPANY	98,187.33
TEJAS GAS CORP.	38,420.49
TEJAS-SOUTHWESTERN PIPELINE CORP	2,478.38
TEJAS-SH TWO	46,557.00
TENNECO INC.	14,367.00
TENNGASCO GAS SUPPLY COMPANY	10,581.00
TEX-GULF PIPELINE CO., INC.	195.83
TEXANA PIPELINE CO.	809.90
TEXAS GULF SOUTH PIPELINE COMPAN	163.11
TEXAS INDUSTRIAL ENERGY COMPANY	150,348.15
TEXAS INTRASTATE GAS CO.	5,275.34
TEXAS SEA RIM PIPELINE, INC.	345.24
TEXAS SOUTHEASTERN GAS COMPANY	15,773.02
TEXAS UTILITIES FUEL COMPANY	3,182,654.49
THICOL GAS SERVICES, INC.	1,425.25
THELINE GAS COMPANY	5,197.42

NAME OF COMPANY	RECEIPTS
TOC PIPELINE COMPANY	192,242.00
THOR ENERGY, INC.	151.58
THROCKMORTON GAS SYSTEMS	4,761.32
THWS TEXAS PIPELINE	21,117.94
TRANSAMERICAN GAS TRANSMISSION C	27,469.22
TRANSAMERICAN PIPELINE CORPORATI	14,474.02
TRANSWESTERN PIPELINE COMPANY	1,866.72
TRIANGLE GAS PIPELINE COMPANY	11,765.22
TWIN DIAMOND PIPELINE CO., INC.	117.91
UNION RIDGE OIL & GAS CORPORATIO	602.09
UNION TEXAS PIPELINE CORPORATION	267.16
UNIT GAS TRANSMISSION COMPANY	90,094.33
UNITED GAS PIPE LINE COMPANY	110,498.22
UNITED TEXAS TRANSMISSION COMPAN	886,386.45
V.H.C. PIPELINE COMPANY	2,206.37
VAL GAS COMPANY	7,294.04
VAL VERDE PIPELINE COMPANY	36.19
VALERO GATHERING COMPANY	22,531.43
VALERO TRANSMISSION COMPANY	792,846.94
VALLEY GAS TRANSMISSION, INC.	3.26
VALLEY PIPE LINES, INC.	240,984.51
VANGUARD PIPELINE CORPORATION	32.53
VANGUARD-BRAZOS COUNTY P/L-JOINT	8,612.50
VENTURE PIPELINE COMPANY	22,553.99
VLDC COMPANY	321.99
WARREC PIPE LINE, INC.	12.72
WESCO PIPELINE COMPANY	3,335.75
WELLHEAD VENTURES CORPORATION	1,311.54
WEST TEXAS GAS, INC.	10,243.96
WESTAR TRANSMISSION COMPANY	248,929.36
WESTERN GAS CORPORATION	127,231.11
WHITEHOUSE PIPELINE COMPANY	66.37
WILSON TRANSMISSION, INC.	1,684.34
WILSON, W., CORPORATION	7,586.90
WINNIE PIPELINE COMPANY	99,117.81
WOODWARD PIPELINE, INC.	6,057.33
YANKEE WINSHAM COMPANY	263.66
YANKEE PIPELINE COMPANY	61,838.37

TOTAL RECEIPTS 16,998,589.57

RAILROAD COMMISSION OF TEXAS

Gas Utilities Division

PIPELINE SAFETY

ASSIGNED GOAL VS ACTUAL NATURAL GAS PIPELINE EVALUATIONS

FISCAL YEAR 1986

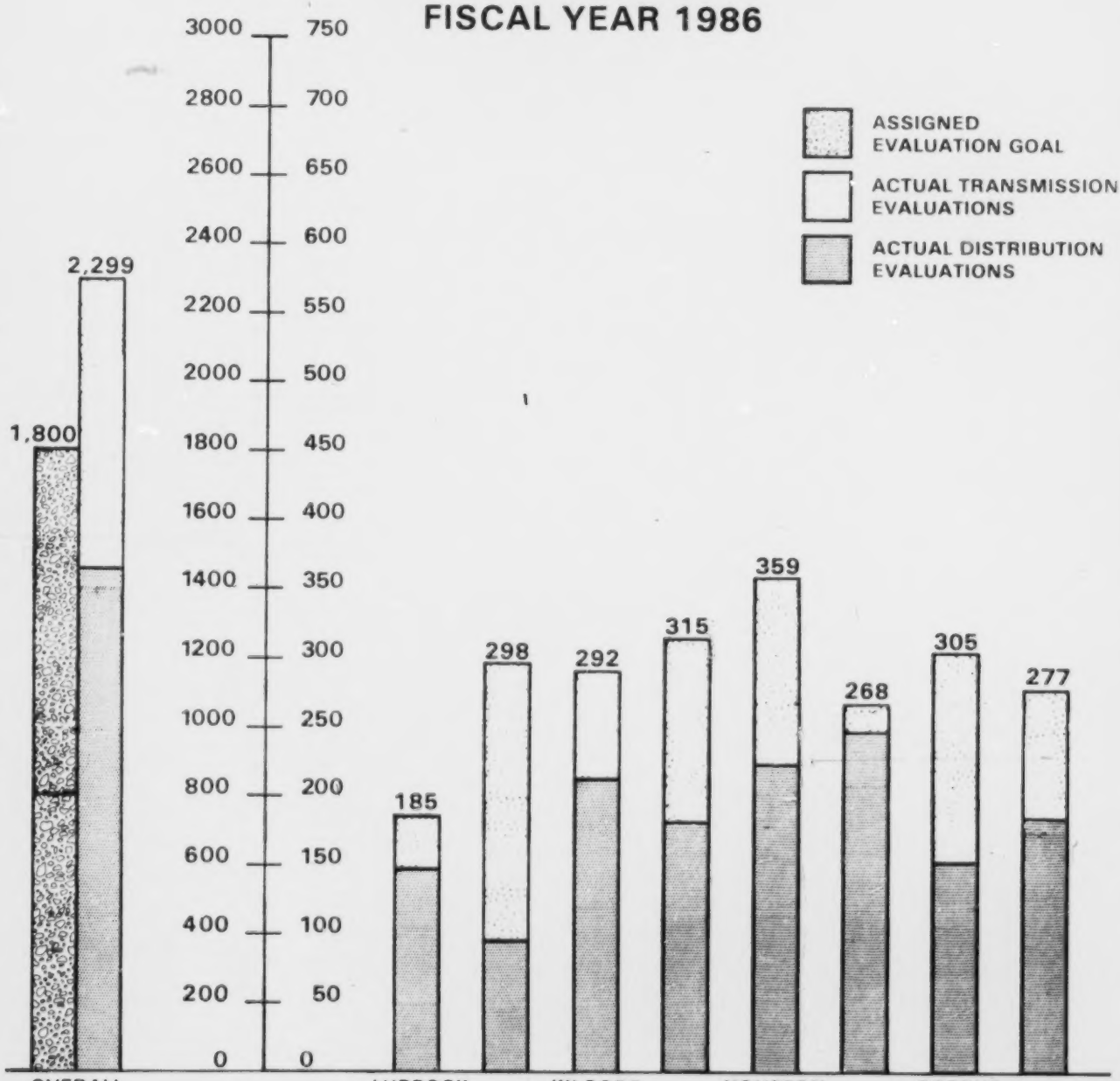

OVERALL ACTIVITY		LUBBOCK	MIDLAND	KILGORE	AUSTIN	HOUSTON	DALLAS	CORPUS CHRISTI	ABILENE
1,000 846	TRANSMISSION	37	202	79	133	136	21	153	85
800 1,453	DISTRIBUTION	148	96	213	182	223	247	152	192

RAILROAD COMMISSION OF TEXAS
Gas Utilities Division
PIPELINE SAFETY
ESTIMATED NO. OF NATURAL GAS PIPELINE SYSTEMS PER REGION
FISCAL YEAR 1986

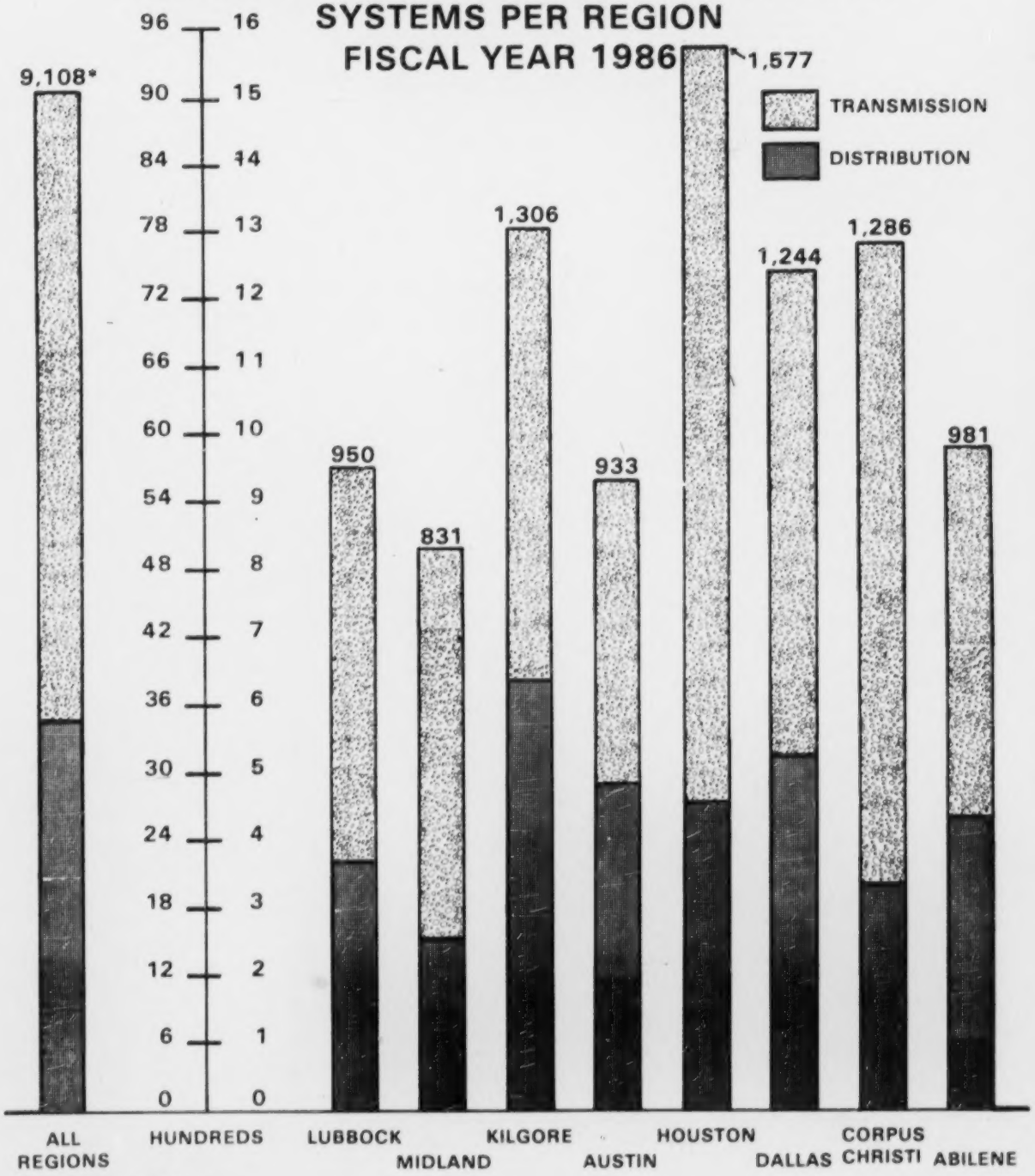

* This includes only 1,260 of the estimated 40,000 master metered distribution systems in Texas

5,613	TRANSMISSION	580	574	668	447	1,121	719	954	550
3,495	DISTRIBUTION	370	257	638	486	456	525	332	431

RAILROAD COMMISSION OF TEXAS
Gas Utilities Division
PIPELINE SAFETY
ASSIGNED GOAL VS ACTUAL HAZARDOUS LIQUIDS PIPELINE EVALUATIONS
FISCAL YEAR 1986

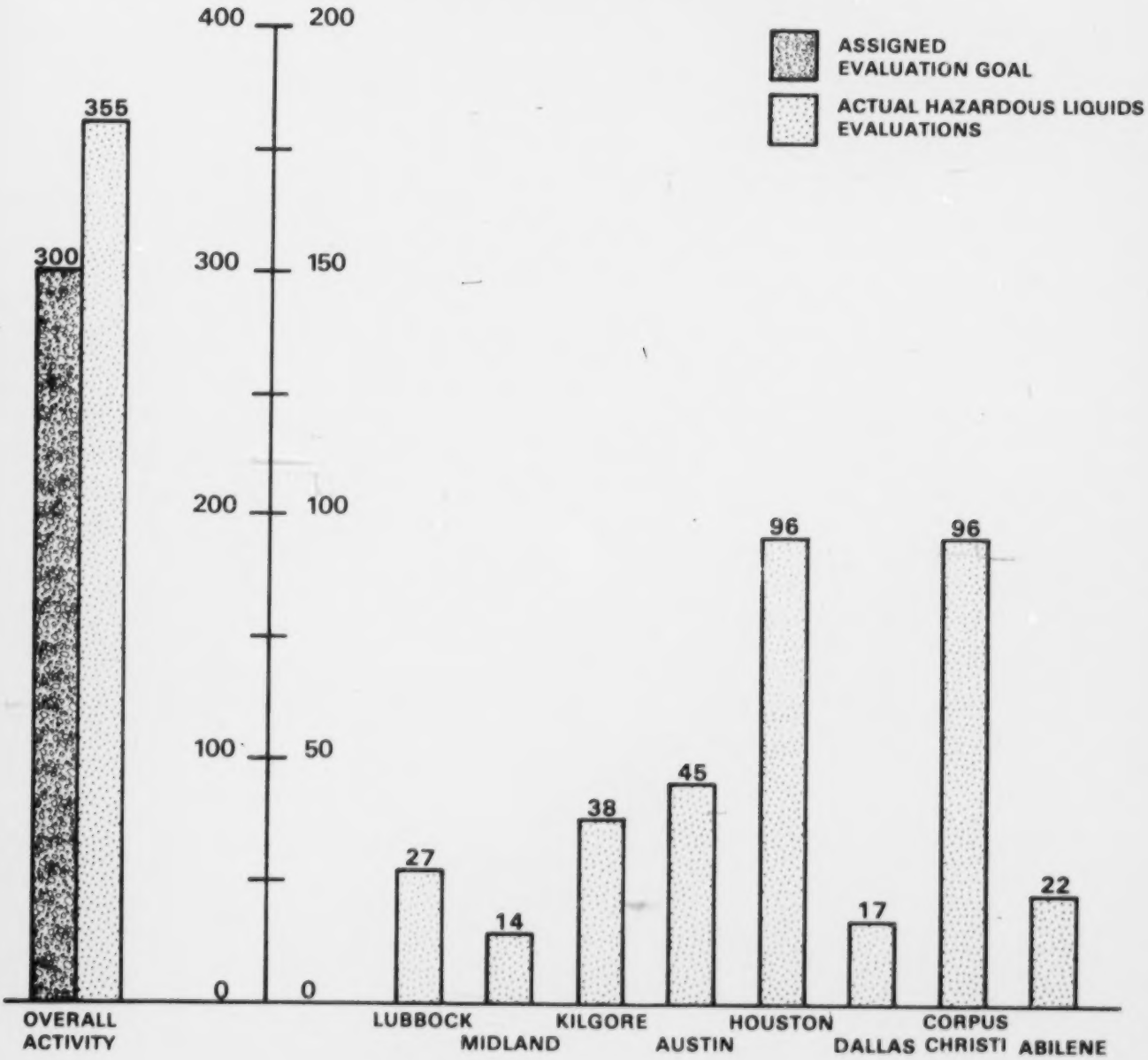

RAILROAD COMMISSION OF TEXAS
Gas Utilities Division
PIPELINE SAFETY
ESTIMATED NO. OF HAZARDOUS LIQUIDS PIPELINE SYSTEMS PER REGION
FISCAL YEAR 1986

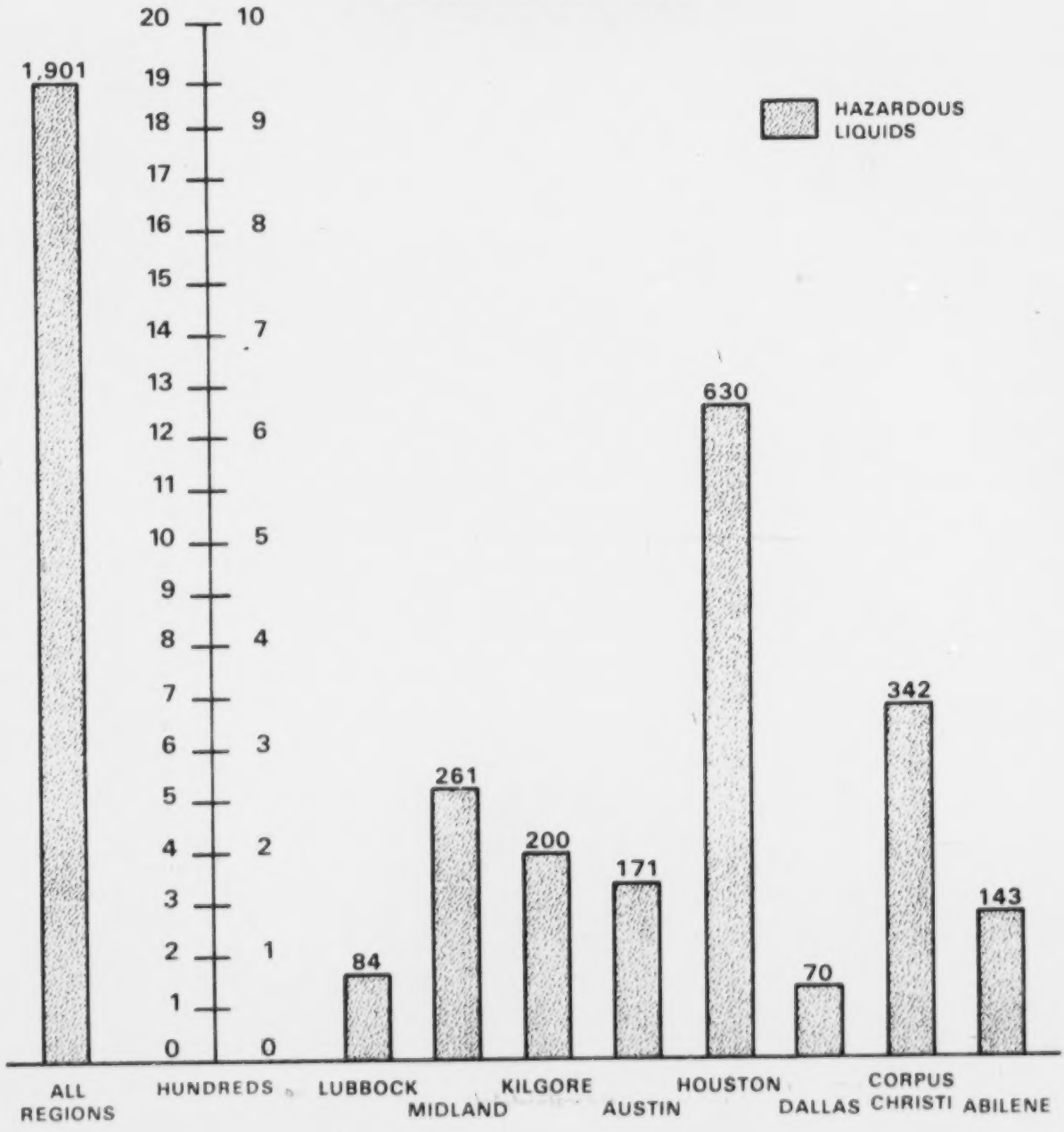

TWENTY-FIVE TEXAS CITIES
NET 10 MCF GAS BILL—RESIDENTIAL
January 1985 and January 1986

City	Distribution Company	Net Base Rate Bill Jan. 1985	Net Base Rate Bill Jan. 1986	Cost of Gas Adjustment Jan. 1985	Cost of Gas Adjustment Jan. 1986	Net Bill Before Sales Tax Jan. 1985	Net Bill Before Sales Tax Jan. 1986	% Change 1/85-1/86
Abilene	LSG	55.54	55.54	-2.47	-3.95	53.07	51.59	- 2.8
Amarillo	ENG	22.69	34.65	8.73	- .22	31.42	34.43	9.6
Austin	SUG	17.98	18.40	44.11	40.92	62.09	59.32	- 4.5
Beaumont	ETX	63.84	65.42	- .52	-8.17	63.32	57.25	- 9.6
Brownsville	RGV	36.06	36.06	21.16	17.95	57.22	54.01	- 5.6
Bryan	LSG	48.55	52.09	8.45	-1.88	49.00	50.21	2.5
Corpus Christi	MUN	18.56	21.30	43.50	38.10	62.06	59.40	- 4.3
Dallas	LSG	55.30	55.30	-4.47	-5.97	50.83	49.33	- 3.0
El Paso	SUG	11.94	12.26	39.43	28.64	51.37	40.90	-20.4
Fort Worth	LSG	46.22	46.22	8.66	-1.95	54.88	44.27	-19.3
Galveston	SUG	17.98	17.98	42.73	31.74	60.71	49.72	-18.1
Houston	ETX	56.18	56.18	2.27	-3.04	58.45	53.14	- 9.1
Laredo	ETX	67.33	67.65	-2.32	-6.90	65.01	60.75	- 6.6
Lubbock	ENG	48.25	48.25	1.24	-3.12	49.49	45.13	- 8.8
McAllen	RGV	36.06	36.06	21.16	17.95	57.22	54.01	- 5.6
Midland	ENG	48.25	48.25	1.24	-3.12	49.49	45.13	- 8.8
Odessa	ENG	48.25	48.25	1.24	-3.12	49.49	45.13	- 8.8
San Angelo	LSG	46.41	46.41	8.44	7.01	54.85	53.42	- 2.6
San Antonio	MUN	56.00	52.80	-4.04	2.29	51.96	55.09	5.9
Sherman	LSG	44.40	44.40	8.72	7.20	53.12	51.60	- 2.9
Temple	LSG	47.45	47.45	8.37	6.91	55.82	54.36	- 2.6
Texarkana	ALG	44.80	44.80	.44	-1.14	45.24	43.66	- 3.5
Tyler	ETX	60.24	60.24	-4.40	-4.93	55.84	55.31	- .9
Waco	LSG	55.28	55.28	-2.30	-3.78	52.98	51.50	- 2.8
Wichita Falls	LSG	44.38	44.38	8.52	7.03	52.90	51.41	- 2.8

The weighted average 10 Mcf bill for residential customers in the 25 cities listed above:

January 1978 - $24.92	January 1981 - $36.57	January 1984 - $53.45
January 1979 - $28.09	January 1982 - $44.79	January 1985 - $54.38
January 1980 - $30.70	January 1983 - $54.96	January 1986 - $50.99

The median 10 Mcf bill in January 1986 was $53.14 (Houston, Texas). The base rate increased in Amarillo, Austin, Beaumont, Bryan, Corpus Christi, El Paso, and Laredo by approval of the city and decreased in San Antonio. Base rates did not change in the remaining 17 cities. The net 10 Mcf gas bill increased in Amarillo, Bryan, and San Antonio and decreased in the remaining cities.

The above 25 cities have 1,777,892 residential customers which represent approximately 57% of the total residential customers in the state. (This information is based upon municipally-owned and investor-owned company reports.)

ALG - ARKLA, Inc.; ENG - Energas; ETX - Entex; LSG - Lone Star; MUN - Municipally-Owned; RGV - Rio Grande Valley; SUG - Southern Union.

Source of information: Company tariffs, company annual reports, and dockets.
Railroad Commission of Texas, Gas Utilities Division

TWENTY-FIVE TEXAS CITIES

Average Annual Natural Gas Consumption
Residential—1984 and 1985

City	Distribution Company	Residential Customers End of 1985	Average Consumption Mcf 1984	Average Consumption Mcf 1985	% Change Consumption 1984—1985	Average Price Mcf 1984	Average Price Mcf 1985	% Change Average Price Mcf 1984—1985	Average Annual Bill Ex. Tax 1984	Average Annual Bill Ex. Tax 1985	% Change Annual Bill 1984—1985
Abilene	LSG	28,649	79	70	-11.4	$5.4885	$5.5216	0.6	$430.62	$384.56	-10.7
Amarillo	ENG	54,834	131	123	- 6.1	3.1868	3.5018	9.9	418.05	431.60	3.2
Austin	SUG	113,598	67	62	- 7.5	6.2824	5.9851	-4.7	423.38	370.35	-12.5
Beaumont	ETX	28,707	65	56	-13.9	6.7989	6.9658	2.5	442.76	392.59	-11.3
Brownsville	RGV	11,413	53	49	- 7.5	5.7967	6.0873	5.0	308.76	300.27	- 2.7
Bryan	LSG	20,155	63	56	-11.1	5.3652	5.3112	-1.0	338.96	299.06	-11.8
Corpus Christi	MUN	52,803	45	38	-15.6	6.7607	6.6017	-2.4	342.38	252.60	-26.2
Dallas	LSG	220,452	104	94	- 9.6	5.3209	5.0713	-4.7	555.45	475.87	-14.3
El Paso	SUG	117,179	64	62	- 3.1	5.4531	5.5676	2.1	350.74	347.95	- 0.8
Fort Worth	LSG	136,638	79	72	- 8.9	5.9487	5.7969	-2.6	468.01	414.91	-11.3
Galveston	SUG	16,566	60	55	- 8.3	6.2294	6.0183	-3.4	373.51	328.21	-12.1
Houston	ETX	453,604	71	64	- 9.9	6.1284	6.2269	1.6	436.04	401.00	- 8.0
Laredo	ETX	18,552	43	40	- 7.0	7.5065	7.6707	2.2	320.70	309.22	- 3.6
Lubbock	ENG	51,049	105	89	-15.2	5.0064	5.1206	2.3	524.23	455.81	-13.1
McAllen	RGV	9,148	51	49	- 3.9	5.8366	6.0868	4.3	299.51	295.29	- 1.4
Midland	ENG	24,667	103	86	-16.5	4.9441	5.0668	2.5	507.02	438.08	-13.6

TWENTY-FIVE TEXAS CITIES

Average Annual Natural Gas Consumption
Residential—1984 and 1985

City	Distribution Company	Residential Customers End of 1985	Average Consumption Mcf 1984	Average Consumption Mcf 1985	% Change Consumption 1984—1985	Average Price Mcf 1984	Average Price Mcf 1985	% Change Average Price Mcf 1984—1985	Average Annual Bill Ex. Tax 1984	Average Annual Bill Ex. Tax 1985	% Change Annual Bill 1984—1985
Odessa	ENG	26,900	90	76	-15.6	$5.0153	$5.1562	2.8	$453.45	$394.32	-13.0
San Angelo	LSG	19,865	69	60	-13.0	5.9899	5.8995	-1.5	412.64	356.34	-13.6
San Antonio	MUN	263,446	56	49	-12.5	5.5520	5.6803	2.3	315.69	276.11	-12.5
Sherman	LSG	9,170	83	75	- 9.6	5.7322	5.5183	-3.8	477.41	411.25	-13.9
Temple	LSG	10,022	71	65	- 8.5	5.8870	5.7986	-1.5	418.71	377.90	- 9.7
Texarkana	ALG	10,750	98	87	-11.2	4.4837	4.3794	-2.3	437.25	383.18	-12.4
Tyler	ETX	23,906	84	73	-13.1	5.9213	5.9413	0.3	495.87	434.32	-12.4
Waco	LSG	33,759	71	65	- 8.5	5.5320	5.4906	-0.7	391.90	357.85	- 8.7
Wichita Falls	LSG	24,297	83	78	- 6.0	5.6702	5.4319	-4.2	467.82	424.18	- 9.3

Weighted Average Annual Gas Bill--all residential customers of these cities: 1977 - $204.94; 1978 - $231.81; 1979 - $252.78; 1980 - $259.39; 1981 - $287.91; 1982 - $331.05; 1983 - $399.42; 1984 - $425.74; 1985 - $380.82

Median Annual Gas Bill--by cities: 1977 - $189.05 (Temple); 1978 - $215.18 (Waco); 1979 - $240.86 (Galveston); 1980 - $242.00 (El Paso); 1981 - $274.68 (San Angelo); 1982 - $363.25 (San Angelo); 1983 - 387.18 (Temple); 1984 - $423.38 (Austin); 1985 - $383.18 (Texarkana)

ALG - ARKLA, Inc.; ENG - Energas; ETX - Entex; LSG - Lone Star; MUN - Municipally-Owned; RGV - Rio Grande Valley; SUG - Southern Union.

Source: Company Annual Reports

HEATING DEGREE DAYS*
FOR TEXAS' TWENTY-FIVE LARGEST CITIES
1984 - 1985

City	Normal Heating Degree—Days	Heating Degree—Days 1984	Heating Degree—Days 1985	% Deviation From Normal 1984	% Deviation From Normal 1985
Abilene	2,621	2,690	2,890	+ 2.6	+10.3
Amarillo	4,231	4,495	4,445	+ 6.2	+ 5.1
Austin	1,760	1,493	1,832	-15.2	+ 4.1
Beaumont	1,477	1,512	1,786	+ 2.4	+20.9
Brownsville	609	586	789	- 3.8	+29.6
Bryan	1,786	1,539	1,908	-13.8	+ 6.8
Corpus Christi	970	897	1,227	- 7.5	+26.5
Dallas	2,301	2,386	2,523	+ 3.7	+ 9.6
El Paso	2,664	2,724	2,846	+ 2.3	+ 6.8
Fort Worth	2,407	2,386	2,615	- 0.9	+ 8.6
Galveston	1,253	1,063	1,396	-15.2	+11.4
Houston	1,549	1,177	1,521	-24.0	- 1.8
Laredo	926	924	1,289	- 0.2	+39.2
Lubbock	3,516	3,495	3,550	- 0.6	+ 1.0
McAllen	755	586	836	-22.4	+10.7
Midland	2,658	2,817	2,908	+ 6.0	+ 9.4
Odessa	2,658	2,817	2,908	+ 6.0	+ 9.4
San Angelo	2,313	2,482	2,561	+ 7.3	+10.7
San Antonio	1,606	1,489	1,774	- 7.3	+10.5
Sherman	2,846	2,818	2,989	- 0.9	+ 5.0
Temple	2,125	1,980	2,370	- 6.8	+11.5
Texarkana	2,892	2,752	2,771	- 4.8	- 4.2
Tyler	2,892	2,335	2,403	-19.3	-16.9
Waco	2,126	2,076	2,355	- 2.4	+10.8
Wichita Falls	3,011	3,158	3,329	+ 4.9	+10.6
Mean (for 25 cities)	2,158	2,107	2,313	- 2.4	+ 7.2

*Degree-days measure the deviation from normal temperature by accumulating the difference between 65°F and the daily mean temperature. A mean temperature of 60° for one day would be five heating degree-days. A greater number of heating degree-days than normal indicates colder weather. Less heating degree-days than normal indicates warmer weather. These figures are on a calendar year basis.

**Normal Heating Degree-Days are based on NOAA records. The above norms are based on the 30-year period from 1951-1980.

Source: National Oceanic and Atmospheric Administration (NOAA), National Climatic Center, Asheville, North Carolina

(BBC/CDE)

EIGHT TEXAS GAS DISTRIBUTION SYSTEMS

Average Annual Residential Consumption and Price
1984—1985

Distribution System	Residential Customers End of 1985	Average Annual Consumption MCF 1984	1985	% Change Consumption 1984—1985	Average Price Per MCF 1984	1985	% Change Price 1984—1985	Average Annual Residential Bill Ex. Tax 1984	1985	% Change Annual Bill 1984—1985
Arkla	52,989	80	72	-10.0	$5.1459	$5.0594	-1.7	$412.26	$364.25	-11.6
Corpus Christi	52,803	45	38	-15.6	6.5658	6.6017	0.5	297.01	252.60	-14.9
Energas	250,213	108	96	-11.1	4.4712	4.5972	2.8	482.54	440.71	- 8.7
Entex	936,225	68	62	- 8.8	6.2964	6.4090	1.8	425.57	394.19	- 7.4
Lone Star	1,073,386	82	74	- 9.8	5.7759	5.6236	-2.6	475.94	417.93	-12.2
Rio Grande	61,380	48	45	- 6.3	5.9343	6.1907	4.3	282.36	278.28	- 1.4
San Antonio	263,446	56	49	-12.5	5.4890	5.6803	3.5	305.20	276.11	- 9.5
Southern Union	298,114	67	62	- 7.5	6.0043	5.9115	-1.5	400.38	365.93	- 8.6
Weighted Average		75	68	- 9.3	$5.7671	$5.7130	-0.9	$429.88	$387.97	- 9.7

These eight distribution systems had 2,988,555 residential customers in Texas at the end of 1985 and 2,964,075 residential customers in Texas at the end of 1984. This is approximately 95% of all residential gas customers in Texas.

Source - Company Annual Reports

Railroad Commission of Texas, Gas Utilities Division

AVERAGE GAS PRICE PER MCF PER RESIDENTIAL CUSTOMER

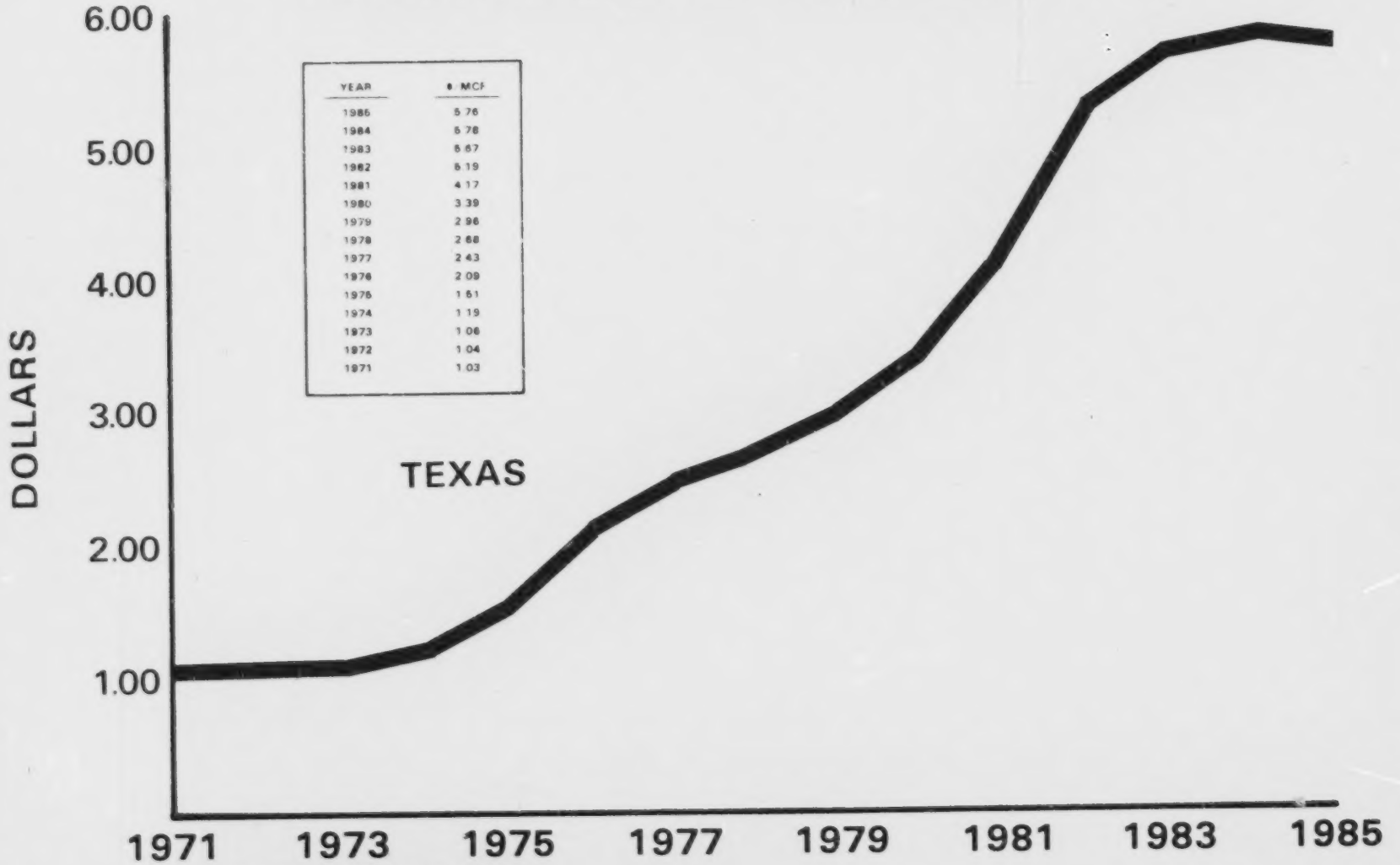

YEAR	$ MCF
1985	5.76
1984	5.78
1983	5.67
1982	5.19
1981	4.17
1980	3.39
1979	2.96
1978	2.68
1977	2.43
1976	2.09
1975	1.61
1974	1.19
1973	1.06
1972	1.04
1971	1.03

SOURCE OF INFORMATION:
GAS UTILITIES DIVISION'S ANNUAL REPORT,
AVERAGE PRICE PER MCF IS FOR YEAR ENDING 12-31

AVERAGE GAS PRICE PER MCF PER COMMERCIAL CUSTOMER

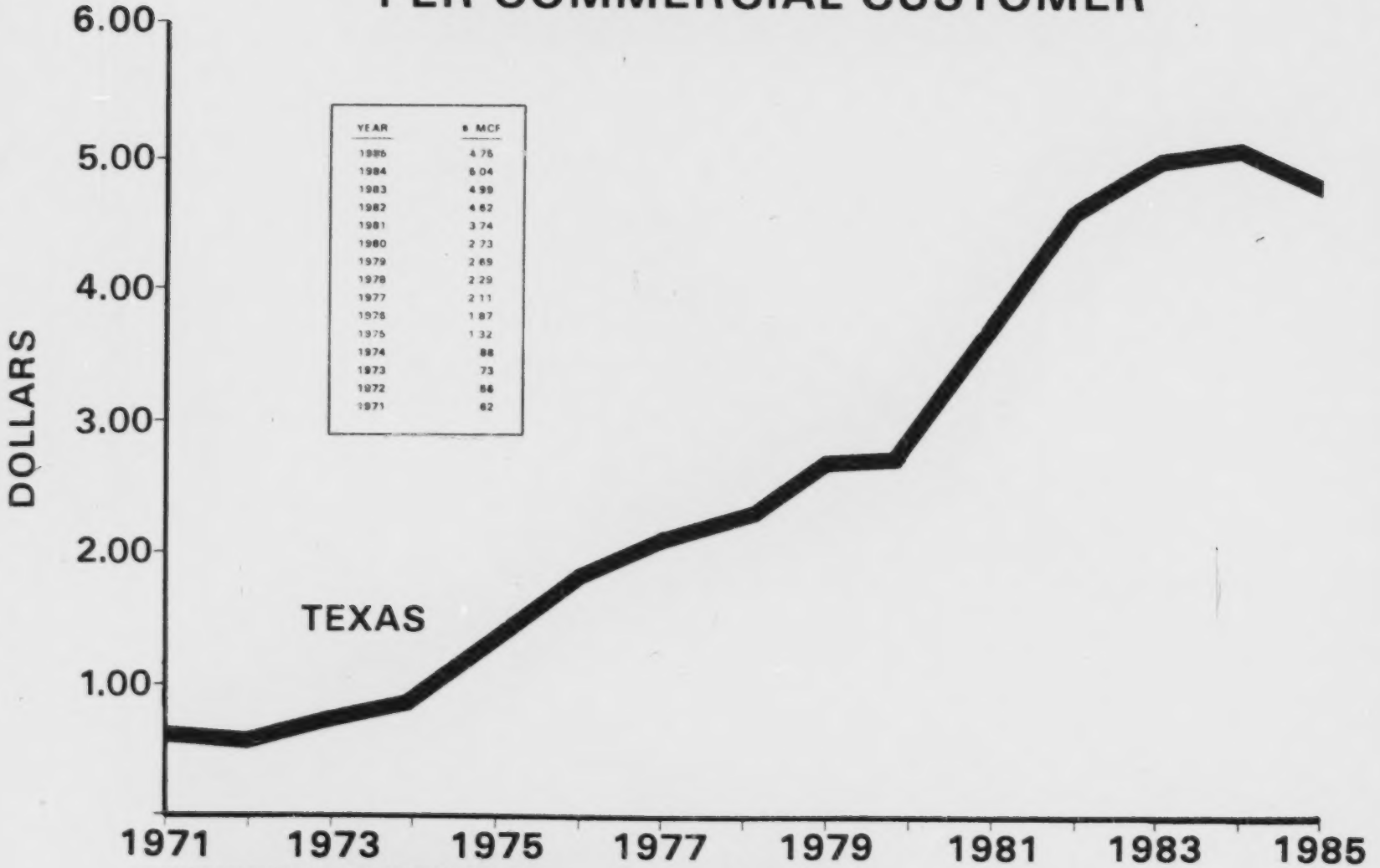

YEAR	$ MCF
1985	4.76
1984	5.04
1983	4.99
1982	4.62
1981	3.74
1980	2.73
1979	2.69
1978	2.29
1977	2.11
1976	1.87
1975	1.32
1974	.88
1973	.73
1972	.66
1971	.62

SOURCE OF INFORMATION:
GAS UTILITIES DIVISION'S ANNUAL REPORT,
AVERAGE PRICE PER MCF IS FOR YEAR ENDING 12-31

AVERAGE GAS PRICE PER MCF PER INDUSTRIAL CUSTOMER

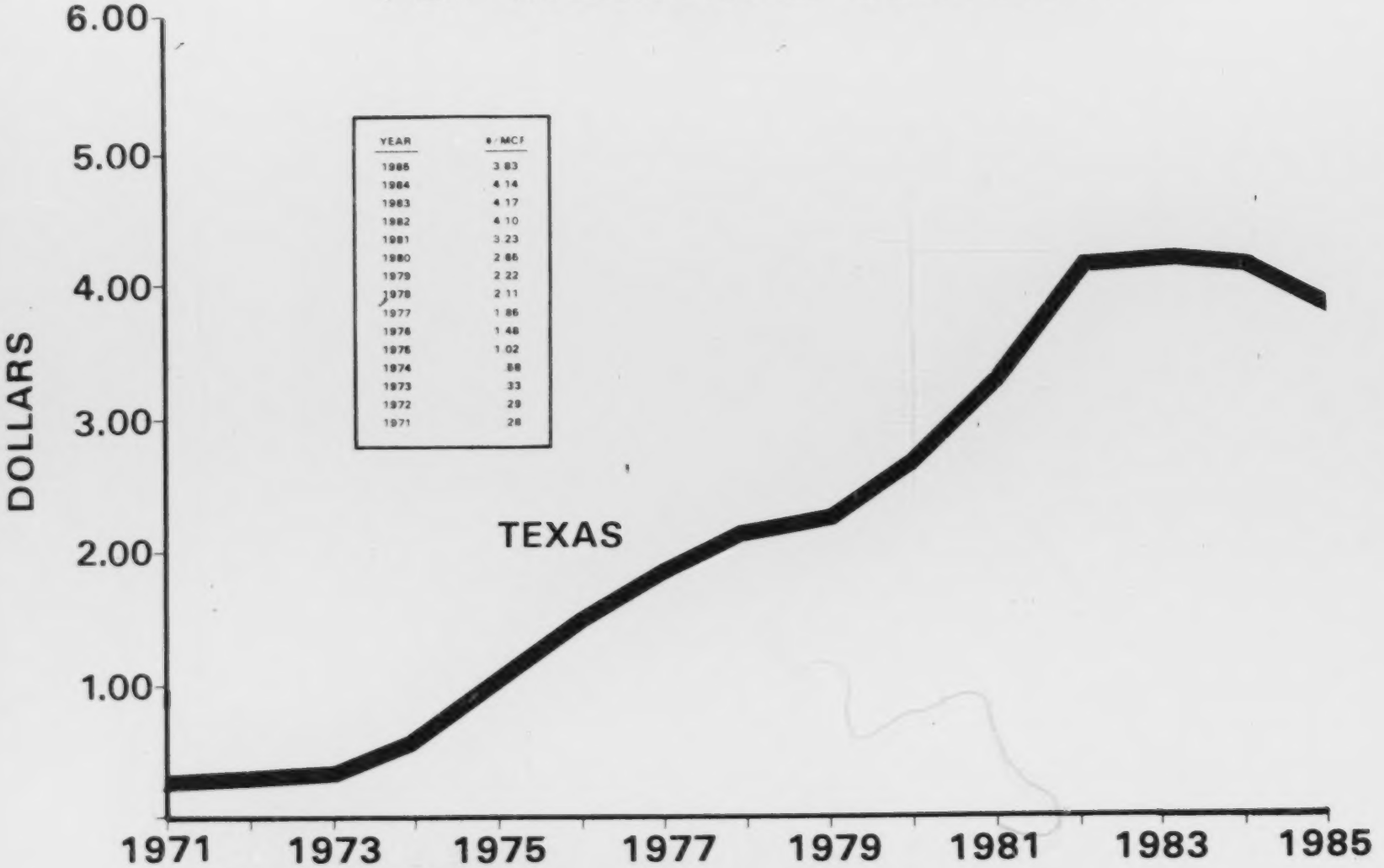

YEAR	$ / MCF
1985	3.83
1984	4.14
1983	4.17
1982	4.10
1981	3.23
1980	2.66
1979	2.22
1978	2.11
1977	1.86
1976	1.48
1975	1.02
1974	.88
1973	.33
1972	.29
1971	.28

SOURCE OF INFORMATION:
GAS UTILITIES DIVISION'S ANNUAL REPORT,
AVERAGE PRICE PER MCF IS FOR YEAR ENDING 12-31

AVERAGE MONTHLY GAS CONSUMPTION PER RESIDENTIAL CUSTOMER

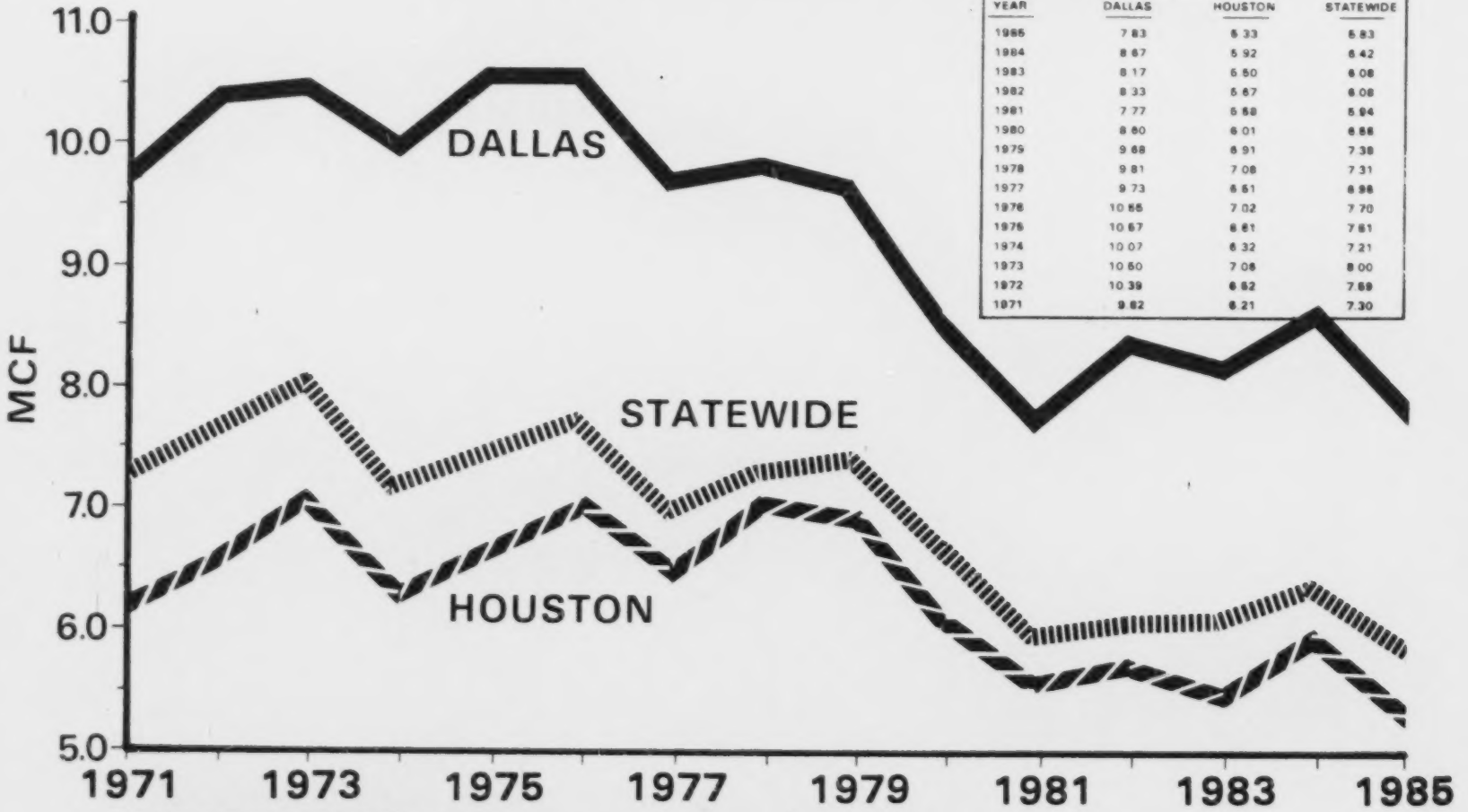

UNITS IN MCF

YEAR	DALLAS	HOUSTON	STATEWIDE
1985	7.83	5.33	6.83
1984	8.67	5.92	6.42
1983	8.17	5.50	6.08
1982	8.33	5.67	6.08
1981	7.77	5.58	5.94
1980	8.60	6.01	6.88
1979	9.68	6.91	7.38
1978	9.81	7.08	7.31
1977	9.73	6.51	6.98
1976	10.55	7.02	7.70
1975	10.57	6.61	7.61
1974	10.07	6.32	7.21
1973	10.50	7.06	8.00
1972	10.39	6.62	7.69
1971	9.82	6.21	7.30

SOURCE OF INFORMATION:
ANNUAL REPORTS OF THE GAS UTILITIES DIVISION
NATURAL GAS SERVICE TO TEXAS CITIES

AVERAGE ANNUAL GAS CONSUMPTION PER RESIDENTIAL CUSTOMER

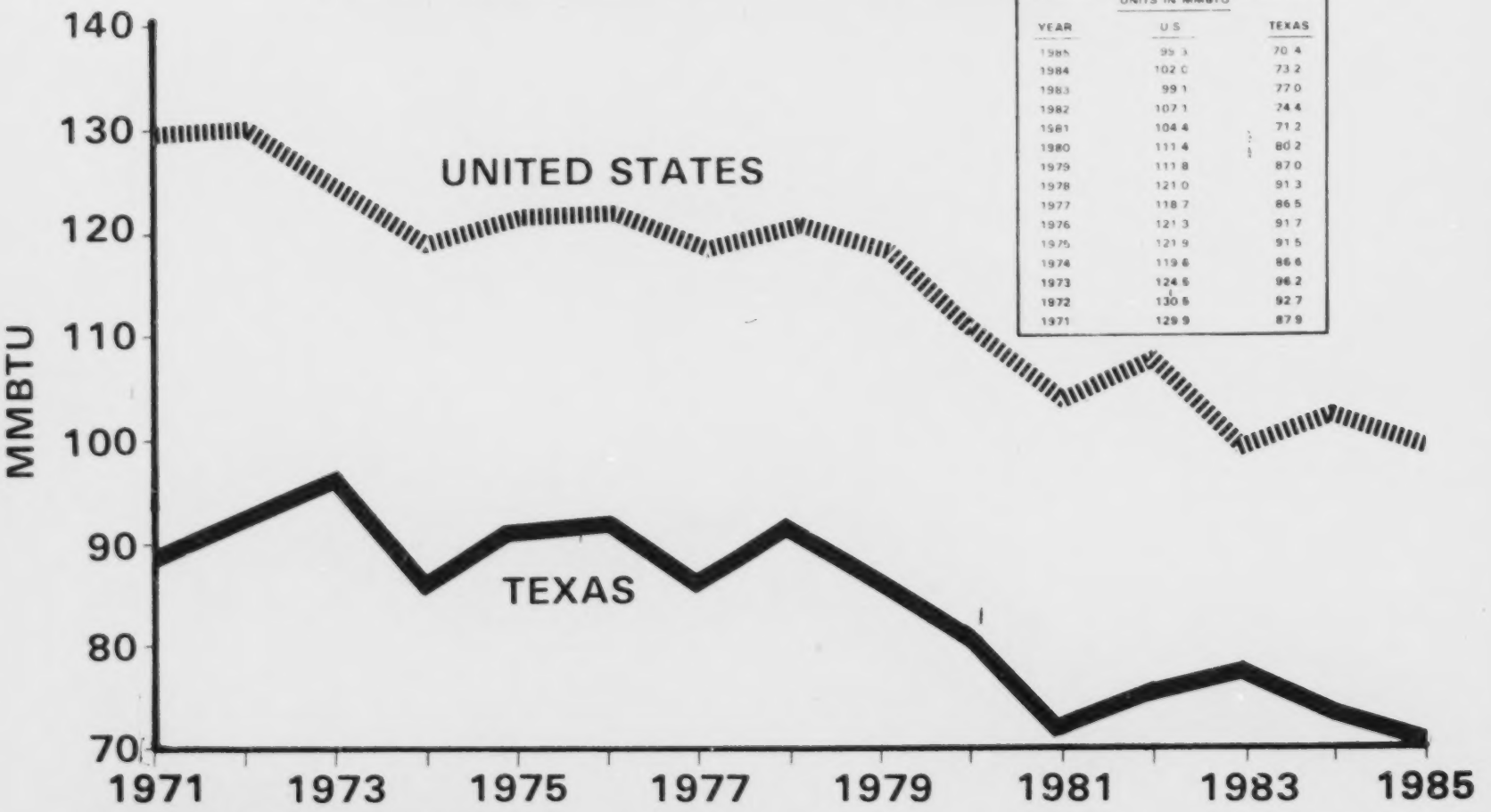

UNITS IN MMBTU

YEAR	U S	TEXAS
1985	95 3	70 4
1984	102 0	73 2
1983	99 1	77 0
1982	107 1	74 4
1981	104 4	71 2
1980	111 4	80 2
1979	111 8	87 0
1978	121 0	91 3
1977	118 7	86 5
1976	121 3	91 7
1975	121 9	91 5
1974	119 6	86 6
1973	124 5	96 2
1972	130 8	92 7
1971	129 9	87 9

SOURCE OF INFORMATION:
AMERICAN GAS ASSOCIATION'S ANNUAL REPORT, "GAS FACTS"

AVERAGE ANNUAL GAS CONSUMPTION PER COMMERCIAL CUSTOMER

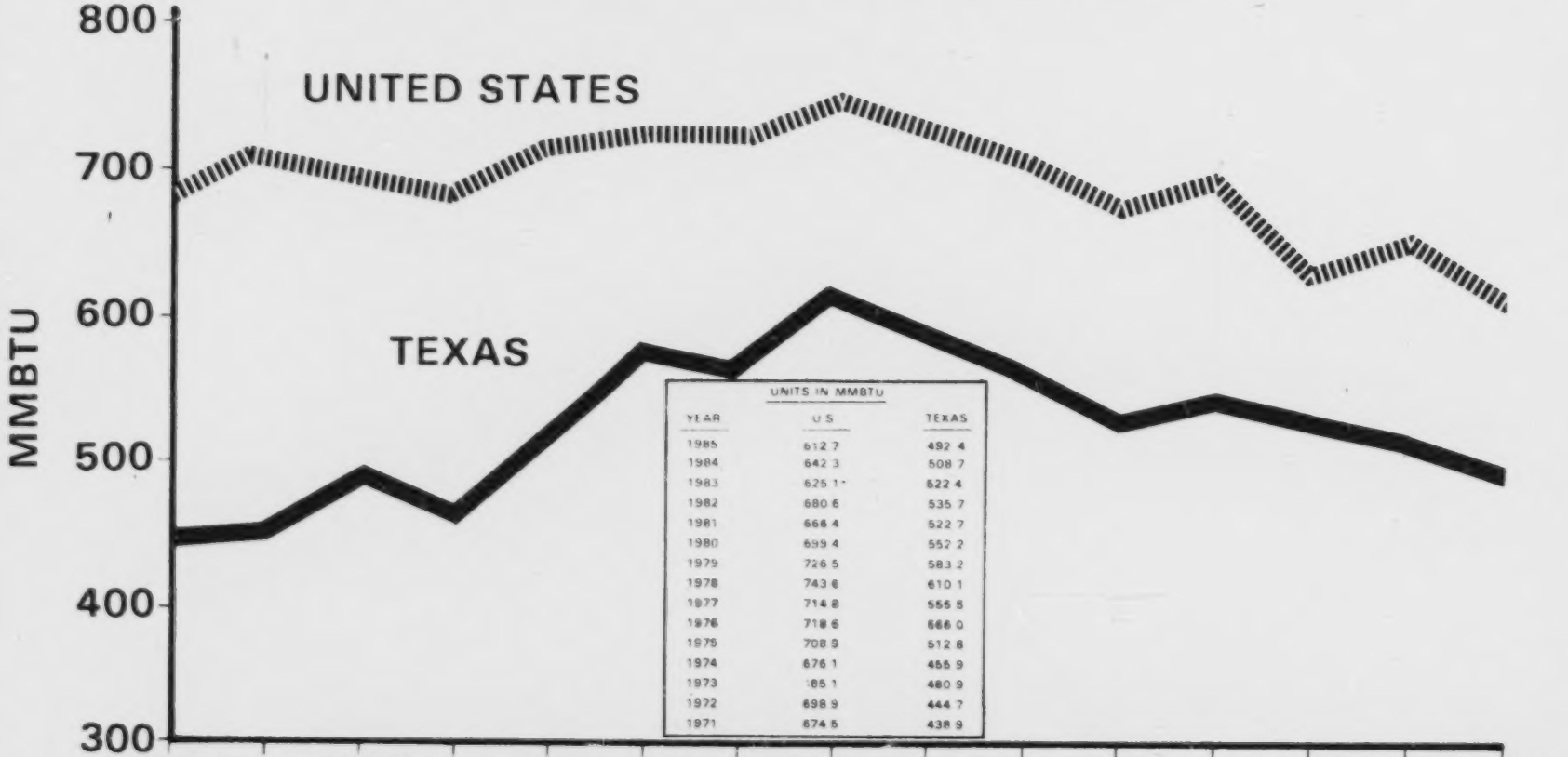

UNITS IN MMBTU

YEAR	U.S.	TEXAS
1985	612.7	492.4
1984	642.3	508.7
1983	625.1*	522.4
1982	680.6	535.7
1981	666.4	522.7
1980	699.4	552.2
1979	726.5	583.2
1978	743.6	610.1
1977	714.8	555.5
1976	718.6	666.0
1975	708.9	512.8
1974	676.1	455.9
1973	685.1	480.9
1972	698.9	444.7
1971	674.6	438.9

SOURCE OF INFORMATION:
AMERICAN GAS ASSOCIATION'S ANNUAL REPORT, "GAS FACTS"

*Revised

AVERAGE ANNUAL GAS CONSUMPTION PER INDUSTRIAL CUSTOMER

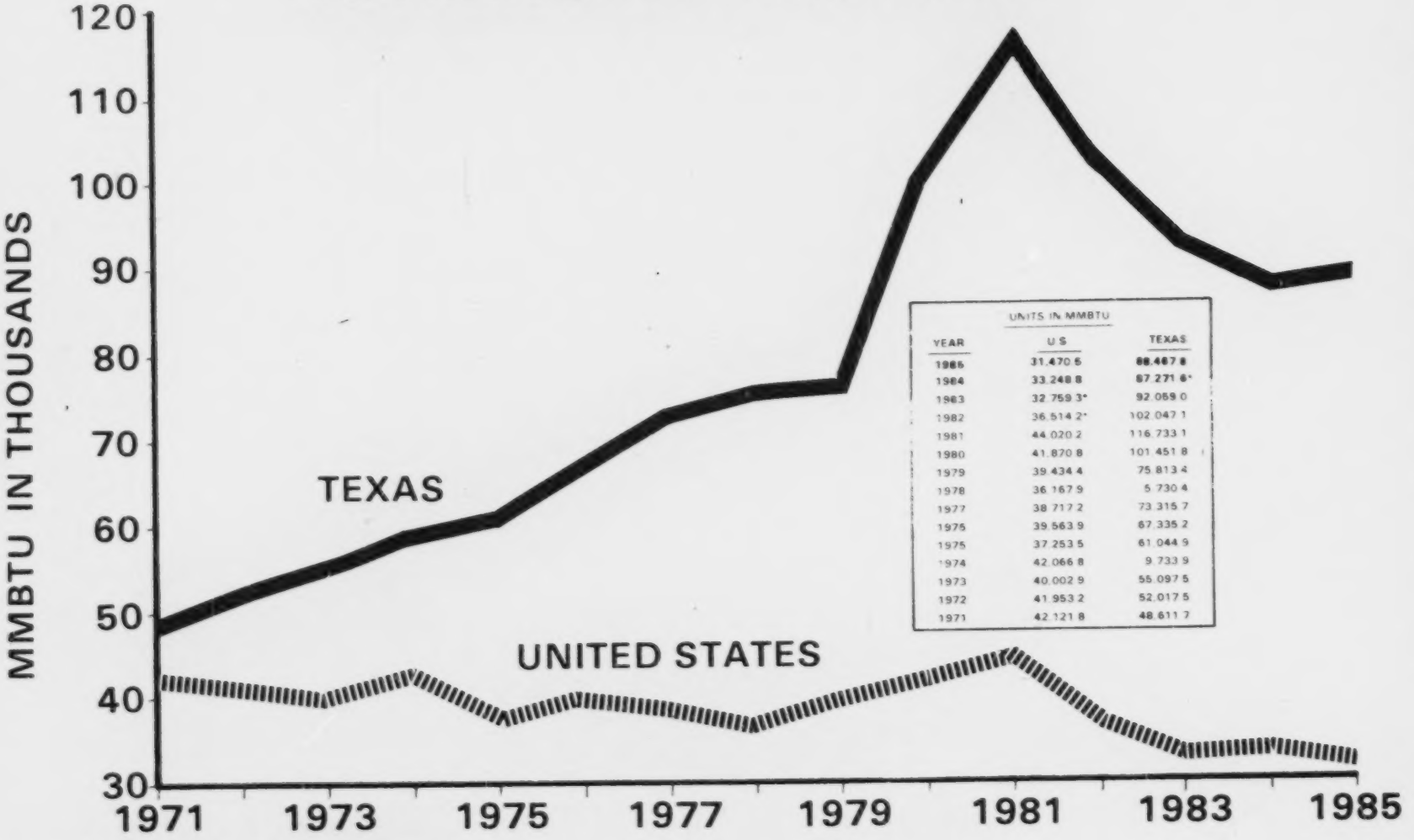

UNITS IN MMBTU

YEAR	U.S.	TEXAS
1985	31,470.6	88,467.8
1984	33,248.8	87,271.6*
1983	32,759.3*	92,059.0
1982	36,514.2*	102,047.1
1981	44,020.2	116,733.1
1980	41,870.8	101,451.8
1979	39,434.4	75,813.4
1978	36,167.9	5,730.4
1977	38,717.2	73,315.7
1976	39,563.9	67,335.2
1975	37,253.5	61,044.9
1974	42,066.8	9,733.9
1973	40,002.9	55,097.5
1972	41,953.2	52,017.5
1971	42,121.8	48,611.7

SOURCE OF INFORMATION:
AMERICAN GAS ASSOCIATION'S ANNUAL REPORT, "GAS FACTS"

*Revised

GAS UTILITY INDUSTRY AVERAGE PRICES
RESIDENTIAL
($/MCF)

AREA	1976	1977	1978	1979	1980	1981	1982	1983	1984	1985
United States	1.98	2.33	2.53	2.92	3.61	4.16	4.97	5.58	5.94	5.95
New England	3.70	4.11	4.13	4.55	5.48	6.33	7.66	*8.42	7.80	7.90
Middle Atlantic	2.64	3.03	3.31	3.65	4.44	5.02	6.01	7.08	7.03	7.17
East North Central	1.83	2.23	2.39	2.79	3.37	3.88	4.57	5.56	5.60	5.74
West North Central	1.56	1.93	2.17	2.55	3.08	3.72	4.66	5.51	5.47	5.24
South Atlantic	2.25	2.66	3.02	3.46	4.13	4.60	5.53	6.54	6.66	6.71
East South Central	1.61	1.96	2.25	2.69	3.37	3.80	4.69	5.54	5.39	5.47
West South Central	1.77	2.08	2.30	2.63	2.99	3.68	4.57	5.19	5.28	5.23
Mountain	1.57	1.90	2.19	2.58	3.23	3.92	4.64	5.33	5.45	5.29
Pacific	1.78	1.93	2.04	2.50	3.51	3.75	4.41	5.30	5.68	5.56
Texas	2.04	2.36	2.57	2.93	3.30	4.10	5.08	5.47	5.64	5.59

*Revised

Source of information: Gas Facts, American Gas Association

GAS UTILITY INDUSTRY AVERAGE PRICES
COMMERCIAL
($/MCF)

AREA	1976	1977	1978	1979	1980	1981	1982	1983	1984	1985
United States	1.68	2.07	2.28	2.66	3.34	3.91	4.72	5.51	5.51	5.44
New England	3.16	3.52	3.56	3.95	4.83	5.63	6.47	*7.34	6.87	6.86
Middle Atlantic	2.30	2.68	2.96	3.29	3.99	4.59	5.46	6.34	6.28	6.27
East North Central	1.65	2.04	2.21	2.60	3.18	3.66	4.30	5.17	5.13	5.19
West North Central	1.29	1.65	1.88	2.26	2.72	3.32	4.24	5.00	4.96	4.74
South Atlantic	1.78	2.21	2.48	2.84	3.45	4.10	4.95	5.78	5.88	5.81
East South Central	1.39	1.78	2.05	2.43	3.07	3.55	4.39	5.17	4.99	5.03
West South Central	1.50	1.91	2.04	2.36	2.69	3.34	4.23	4.79	4.84	4.68
Mountain	1.28	1.67	1.87	2.36	3.02	3.70	4.52	5.04	5.06	4.87
Pacific	1.62	2.08	2.31	2.75	3.95	4.35	5.23	6.12	6.55	6.16
Texas	1.78	2.10	2.32	2.64	2.95	3.65	4.58	4.99	5.04	4.83

*Revised

Source of information: Gas Facts, American Gas Association

GAS UTILITY INDUSTRY AVERAGE PRICES
INDUSTRIAL
($/MCF)

AREA	1976	1977	1978	1979	1980	1981	1982	1983	1984	1985
United States	1.32	1.70	1.91	2.24	2.81	3.29	*4.00	4.41	4.36*	4.10
New England	2.48	2.76	2.84	3.20	4.09	4.82	5.43	*5.04	4.95	4.52
Middle Atlantic	1.69	2.15	2.35	2.69	3.36	3.90	4.66	5.21	5.05	4.87
East North Central	1.39	1.82	1.99	2.36	2.92	3.41	4.04	4.67	4.53	4.53
West North Central	.93	1.27	1.49	1.86	2.34	2.97	3.74	4.16	4.09	3.81
South Atlantic	1.25	1.57	1.81	2.21	2.78	3.51	4.04	4.45	4.45	4.22
East South Central	1.03	1.41	1.66	2.11	2.60	3.14	3.78	4.25	3.93	3.86
West South Central	1.33	1.67	1.91	2.11	2.49	2.89	*3.57	3.85	3.77	3.47
Mountain	.98	1.34	1.51	2.02	2.54	3.04	3.66	4.00	4.05	3.73
Pacific	1.54	2.00	2.20	2.50	3.63	3.98	4.94	5.22	5.15	4.56
Texas	1.52	1.85	2.13	2.33	2.70	3.09	3.70	3.97	3.89	3 50

*Revised

Source of information: Gas Facts, American Gas Association

TABLE 1—NATURAL GAS SERVICE TO TEXAS CITIES—1985

City	Served by	County	DOMESTIC SERVICE Number Customers	MCF Consumed	MCF Per Customer	Average Price Per MCF	Revenue
ABBOTT		HILL					
	LONE STAR GAS COMPANY, A DIV. OF		115	6,121	53	6.1345	37,549
ABERNATHY		HALE					
		LUBBOCK					
	ENERGAS COMPANY		931	75,603	81	5.2799	399,175
ABILENE		TAYLOR					
	LONE STAR GAS COMPANY, A DIV. OF		28,649	1,995,226	70	5.5218	11,017,259
AGUA DULCE AND ENVIRONS		NUECES					
	ENTEX, INC.		251	11,645	46	7.3960	86,126
ALAMO		HIDALGO					
	RIO GRANDE VALLEY GAS COMPANY		1,136	46,109	41	6.3689	293,664
ALBA		WOOD					
		RAINS					
	LONE STAR GAS COMPANY, A DIV. OF		182	11,054	61	6.0437	66,807
ALBANY		SHACKELFORD					
	LONE STAR GAS COMPANY, A DIV. OF		935	62,288	67	6.1552	383,392
ALEDO		PARKER					
	BRAZOS RIVER GAS CO.		434	27,977	64	4.9374	138,134
ALGOA AND ENVIRONS		GALVESTON					
	ENTEX, INC.		54	2,381	44	7.1865	17,111
ALICE AND ENVIRONS		JIM WELLS					
	ENTEX, INC.		5,029	228,180	45	7.3891	1,687,532
ALLEN		COLLIN					
	LONE STAR GAS COMPANY, A DIV. OF		1,708	143,567	84	5.8028	833,063
ALMA		ELLIS					
	LONE STAR GAS COMPANY, A DIV. OF		23	1,226	53	6.9967	8,578
ALTON		HIDALGO					
	RIO GRANDE VALLEY GAS COMPANY		12	365	30	6.6192	2,416
ALVARADO		JOHNSON					
	LONE STAR GAS COMPANY, A DIV. OF		646	38,743	60	6.4663	250,522
ALVIN AND ENVIRONS		BRAZORIA					
	ENTEX, INC.		4,156	227,535	55	6.7399	1,533,566
ALVORD		WISE					
	LONE STAR GAS COMPANY, A DIV. OF		289	19,045	66	6.0753	115,704
AMARILLO		POTTER					
		RANDALL					
	ENERGAS COMPANY		54,834	6,758,252	123	3.5018	23,666,245
AMES AND ENVIRONS		LIBERTY					
	ENTEX, INC.		266	14,969	56	7.6389	114,346
AMHERST		LAMB					
	ENERGAS COMPANY		319	27,539	86	5.1876	142,867
ANDREWS		ANDREWS					
	ANDREWS GAS COMPANY, INC.		3,230	246,509	76	5.1494	1,269,169
ANGLETON AND ENVIRONS		BRAZORIA					
	ENTEX, INC.		3,829	190,827	50	6.9146	1,319,435
ANGUS		NAVARRO					
	LONE STAR GAS COMPANY, A DIV. OF		18	1,162	65	5.1701	6,240
ANNA		COLLIN					
	LONE STAR GAS COMPANY, A DIV. OF		358	22,153	62	6.1510	136,264
ANNONA		RED RIVER					
	LONE STAR GAS COMPANY, A DIV. OF		102	6,276	62	6.0319	37,856
ANSON		JONES					
	LONE STAR GAS COMPANY, A DIV. OF		861	61,621	72	6.0585	373,331
ANTON		HOCKLEY					
	ENERGAS COMPANY		401	30,721	77	5.2004	159,762
ARANSAS COUNTY		ARANSAS					
	ARANSAS NATURAL GAS CO.		2,058	78,569	38	6.2785	491,298
ARANSAS PASS AND ENVIRONS		SAN PATRICIO					
		NUECES					
		ARANSAS					
	ENTEX, INC.		1,515	65,799	43	7.4610	490,925
ARCHER CITY		ARCHER					
	LONE STAR GAS COMPANY, A DIV. OF		644	38,233	59	7.2012	275,325
ARGYLE		DENTON					
	LONE STAR GAS COMPANY, A DIV. OF		186	11,580	62	6.2844	72,771

TABLE 1—NATURAL GAS SERVICE TO TEXAS CITIES—1985

SM. COMMERCIAL & INDUSTRIAL					LG. COMMERCIAL & INDUSTRIAL				
Number Customers	MCF Consumed	MCF Per Customer	Average Price Per MCF	Revenue	Number Customers	MCF Consumed	MCF Per Customer	Average Price Per MCF	Revenue
14	2,998	214	5.3686	16,095					
94	26,439	281	4.7874	126,574					
2,760	1,983,585	714	4.4444	8,815,808	1	5,334,899	5,334,899	4.0518	21,616,173
25	3,506	140	5.5281	19,381					
46	33,739	733	4.9654	167,529					
36	25,072	696	4.1086	103,012					
136	19,710	145	5.9068	116,423					
29	2,895	100	5.6352	16,314					
6	880	147	5.2900	4,655					
543	163,478	301	5.0352	823,142					
145	39,231	271	5.5921	219,382					
2	61	31	9.3115	568					
59	9,056	167	6.0566	59,694					
345	163,450	474	4.5876	749,847					
34	4,134	122	5.9144	24,450					
4,668	3,166,150	678	3.2918	10,422,314	5	2,980,695	596,139	3.5510	10,584,573
7	387	55	8.5026	3,290					
25	6,541	262	4.7497	31,068					
390	132,349	339	4.8247	638,549					
295	166,693	565	4.5179	753,098					
2	181	91	5.6519	1,023					
29	4,290	148	5.8366	25,039					
11	1,688	153	5.7962	9,784					
110	23,495	214	5.6644	133,086					
39	10,914	280	4.5922	50,119					
111	28,820	260	5.8870	169,664					
216	44,949	208	5.3019	238,314					
86	11,097	129	6.9576	77,208					
16	3,136	196	5.7229	17,947					

TABLE 1—NATURAL GAS SERVICE TO TEXAS CITIES—1985

City	Served by	County	DOMESTIC SERVICE Number Customers	MCF Consumed	MCF Per Customer	Average Price Per MCF	Revenue
ARP AND ENVIRONS	ENTEX, INC.	SMITH	305	18,588	61	6.7879	126,173
ATHENS	LONE STAR GAS COMPANY, A DIV. OF	HENDERSON	2,949	191,104	65	6.1662	1,178,364
ATLANTA	ARKLA, INC.	CASS	1,953	140,167	72	5.1260	718,494
ATLANTA RURALS	ARKLA, INC.	CASS	189	12,240	65	5.2029	63,684
AUBREY	LONE STAR GAS COMPANY, A DIV. OF	DENTON	344	18,341	53	6.0912	111,718
AUSTIN	LONE STAR GAS COMPANY, A DIV. OF	TRAVIS					
AUSTIN AND ENVIRONS	SOUTHERN UNION COMPANY	TRAVIS	113,598	7,029,242	62	5.9851	42,070,785
AVALON	LONE STAR GAS COMPANY, A DIV. OF	ELLIS	69	4,585	66	6.0031	27,524
AVERY	LONE STAR GAS COMPANY, A DIV. OF	RED RIVER	198	9,740	49	6.8807	67,018
AVINGER	ARKLA, INC.	CASS	207	14,473	70	5.1835	75,021
AVOCA	LONE STAR GAS COMPANY, A DIV. OF	JONES	42	2,687	64	6.1399	16,498
AZLE	LONE STAR GAS COMPANY, A DIV. OF	PARKER TARRANT	1,214	80,072	66	6.0300	482,832
BACLIFF AND ENVIRONS	ENTEX, INC.	GALVESTON	1,756	77,605	44	7.0941	550,540
BAIRD	LONE STAR GAS COMPANY, A DIV. OF	CALLAHAN	645	40,263	62	5.7227	230,413
BALLINGER	LONE STAR GAS COMPANY, A DIV. OF	RUNNELS	1,558	86,073	55	6.1148	526,322
BANDERA	LONE STAR GAS COMPANY, A DIV. OF	BANDERA	354	16,518	47	6.2358	103,003
BANGS	LONE STAR GAS COMPANY, A DIV. OF	BROWN	607	31,352	52	6.4190	201,250
BANQUETE	PENA GAS COMPANY	NUECES	167	7,902	47	6.8992	54,517
BARDWELL	LONE STAR GAS COMPANY, A DIV. OF	ELLIS	112	6,853	61	6.8981	47,273
BARRETTS STE AND ENVIRONS	ENTEX, INC.	HARRIS	807	54,035	67	6.1655	333,152
BARRY	LONE STAR GAS COMPANY, A DIV. OF	NAVARRO	67	3,760	56	6.9457	26,116
BARSTOW	SOUTHERN UNION COMPANY	WARD	170	10,759	63	5.5596	59,816
BARTLETT	LONE STAR GAS COMPANY, A DIV. OF	BELL WILLIAMSON	475	27,723	57	6.2706	170,704
BASTROP AND ENVIRONS	ENTEX, INC.	BASTROP	906	53,042	59	6.6914	354,925
BATTOWN AND ENVIRONS	ENTEX, INC.	HARRIS	14,785	893,554	60	6.4393	5,753,836
BEACH CITY AND ENVIRONS	ENTEX, INC.	CHAMBERS	196	9,516	49	6.8749	65,421
BEASLEY AND ENVIRONS	ENTEX, INC.	FORT BEND	95	3,951	42	7.3115	28,887
BEAUMONT AND ENVIRONS	ENTEX, INC.	JEFFERSON	28,707	1,617,913	56	6.9658	11,270,068
BEAUMONT GARDENS AND ENVIRONS	ENTEX, INC.	JEFFERSON	629	30,412	48	7.2007	218,988
BECKVILLE AND ENVIRONS	ENTEX, INC.	PANOLA	243	15,363	63	6.9409	106,632
BEEVILLE AND ENVIRONS	ENTEX, INC.	BEE	2,940	175,081	43	7.6827	960,960

TABLE 1—NATURAL GAS SERVICE TO TEXAS CITIES—1985

SM. COMMERCIAL & INDUSTRIAL					LG. COMMERCIAL & INDUSTRIAL				
Number Customers	MCF Consumed	MCF Per Customer	Average Price Per MCF	Revenue	Number Customers	MCF Consumed	MCF Per Customer	Average Price Per MCF	Revenue
35	6,906	256	5.2258	46,541					
422	316,070	749	4.4113	1,394,273					
268	122,092	459	4.2656	529,205					
10	1,649	165	4.6143	7,609					
27	5,927	220	5.4113	32,073					
1	170,831	170,831	3.6832	629,209					
8,392	4,593,414	568	5.3975	24,792,795					
6	407	68	6.5258	2,656					
17	2,146	138	6.2928	10,763					
19	2,983	157	4.6617	13,906					
5	1,007	201	5.7577	5,798					
153	38,875	254	5.4170	210,586					
54	8,072	149	5.2249	42,175					
76	12,127	160	5.3267	64,570					
201	35,426	176	5.5299	195,904					
100	16,119	161	5.4384	87,651					
38	12,369	325	5.0898	62,930					
9	1,959	216	6.8300	13,379					
11	816	38	6.4279	3,506					
43	8,894	207	4.9920	44,399					
5	107	37	8.5727	1,603					
10	399	40	6.4110	2,558					
58	4,526	91	6.2322	28,207					
160	34,960	219	5.2625	184,082					
965	569,196	558	4.5471	2,697,816					
1	424	424	4.8610	2,069					
12	1,249	108	5.4236	7,045					
2,227	1,008,633	749	4.9351	8,234,868	1	16,184	16,184	3.9972	64,690
24	14,249	594	5.4665	77,891					
32	7,685	236	5.3754	40,880					
264	112,910	420	4.9617	560,229					

TABLE 1—NATURAL GAS SERVICE TO TEXAS CITIES—1985

City	Served by	County	DOMESTIC SERVICE Number Customers	MCF Consumed	MCF Per Customer	Average Price Per MCF	Revenue
BELLAIRE	ENTEX, INC.	HARRIS	5,731	361,561	63	6.2365	2,254,674
BELLEVUE	LONE STAR GAS COMPANY, A DIV. OF	CLAY	127	8,873	70	6.2004	55,016
BELLS	LONE STAR GAS COMPANY, A DIV. OF	GRAYSON	313	19,578	63	6.2694	122,743
BELTON	LONE STAR GAS COMPANY, A DIV. OF	BELL	2,277	127,179	56	6.6712	848,436
BEN WHEELER	LONE STAR GAS COMPANY, A DIV. OF	VAN ZANDT	120	6,285	52	6.4916	40,800
BENJAMIN	LONE STAR GAS COMPANY, A DIV. OF	KNOX	90	6,233	69	6.7258	41,922
BENNETT	BRAZOS RIVER GAS CO.	PARKER	11	753	68	5.7902	4,360
BENTHAM	LONE STAR GAS COMPANY, A DIV. OF	BONNET	203	13,290	67	6.6682	88,355
BERCLAIR	ANGLA, INC.	PANOLA	80	6,444	81	6.8743	31,610
BEVIL OAKS AND ENVIRONS	ENTEX, INC.	JEFFERSON	255	13,992	55	7.1975	100,707
BIG SANDY AND ENVIRONS	ENTEX, INC.	UPSHUR	332	21,800	66	6.7094	146,263
BIG SPRING	ARKANSAS COMPANY	HOWARD	7,996	598,578	75	5.0619	3,029,631
BISHOP AND ENVIRONS	ENTEX, INC.	NUECES	995	49,333	50	7.2900	359,636
BLACKWELL	LONE STAR GAS COMPANY, A DIV. OF	COKE NOLAN	114	5,691	50	6.5024	37,005
BLANKET	LONE STAR GAS COMPANY, A DIV. OF	BROWN	150	7,399	49	6.5512	48,472
BLESSING AND ENVIRONS	ENTEX, INC.	MATAGORDA	166	8,380	45	7.2092	60,411
BLOOMBURG	ANGLA, INC.	CASS	150	10,512	70	5.1506	54,143
BLOOMING GROVE	LONE STAR GAS COMPANY, A DIV. OF	NAVARRO	109	18,627	60	6.5781	122,531
BLOOMINGTON AND ENVIRONS	ENTEX, INC.	VICTORIA	394	20,606	52	6.8789	141,760
BLOSSOM	LONE STAR GAS COMPANY, A DIV. OF	LAMAR	201	14,242	55	6.7817	96,585
BLUE RIDGE	LONE STAR GAS COMPANY, A DIV. OF	COLLIN	197	10,426	53	6.8006	70,903
BLUM	LONE STAR GAS COMPANY, A DIV. OF	HILL	121	6,602	55	6.8316	45,102
BOGATA	LONE STAR GAS COMPANY, A DIV. OF	RED RIVER	490	24,622	50	6.7997	166,062
BOLING AND ENVIRONS	ENTEX, INC.	WHARTON	278	14,293	51	6.8266	97,600
BONHAM	LONE STAR GAS COMPANY, A DIV. OF	FANNIN	2,381	155,122	65	6.5898	1,015,955
BORGER AND ENVIRONS	SOUTHERN UNION COMPANY	HUTCHINSON	6,519	567,344	87	5.9027	3,348,859
BOVINA	ARKANSAS COMPANY	PARMER	468-	40,721	87	5.2177	212,470
BOWIE	LONE STAR GAS COMPANY, A DIV. OF	MONTAGUE	2,310	164,723	71	5.7470	946,655
BOYD	LONE STAR GAS COMPANY, A DIV. OF	WISE	254	14,854	58	6.3192	93,866
BRASHEAR	LONE STAR GAS COMPANY, A DIV. OF	HOPKINS	64	3,613	52	6.7285	24,310
BRECKENRIDGE	BRAZOS RIVER GAS CO.	STEPHENS	2,547	184,820	73	5.5811	1,027,805

TABLE 1—NATURAL GAS SERVICE TO TEXAS CITIES--1985

SM. COMMERCIAL & INDUSTRIAL					LG. COMMERCIAL & INDUSTRIAL				
Number Customers	MCF Consumed	MCF Per Customer	Average Price Per MCF	Revenue	Number Customers	MCF Consumed	MCF Per Customer	Average Price Per MCF	Revenue
206	154,763	751	5.1382	795,197					
16	2,608	176	5.9384	16,675					
24	2,669	120	6.0397	17,328					
221	184,384	836	4.6578	860,987					
13	1,221	94	6.3554	7,760					
20	2,224	111	6.9308	15,414					
1	121	121	5.9917	725					
80	4,539	113	6.0784	27,590					
10	1,056	106	4.7225	4,987					
2	72	36	6.9092	497					
61	5,961	145	5.6094	33,437					
430	335,116	804	4.5059	1,510,005					
59	8,471	144	5.5832	47,295					
7	469	70	6.7137	3,263					
10	1,182	118	6.3096	7,458					
22	2,449	111	5.7077	13,978					
19	3,204	169	4.6147	14,804					
35	1,980	58	7.3947	13,902					
23	3,622	157	5.2683	19,081					
26	3,589	135	6.2924	22,080					
22	1,691	77	6.9545	11,760					
15	1,490	99	6.6611	9,925					
44	7,436	169	6.0029	44,646					
27	5,657	210	4.9570	28,041					
291	117,289	403	5.0234	589,184					
698	239,005	342	5.6341	1,346,583					
47	3,731	79	5.2363	19,544					
311	69,472	223	5.2708	366,726					
42	6,097	145	5.9494	36,293					
6	188	31	8.6277	1,622					
310	51,901	176	5.6385	293,193	10	25,829	2,583	4.7236	122,005

TABLE 1—NATURAL GAS SERVICE TO TEXAS CITIES—1985

City	Served by	County	DOMESTIC SERVICE Number Customers	MCF Consumed	MCF Per Customer	Average Price Per MCF	Revenue
BREMOND	LONE STAR GAS COMPANY, A DIV. OF	ROBERTSON	374	17,468	47	6.9886	122,049
BRIDGE CITY AND ENVIRONS	ENTEX, INC.	ORANGE	2,026	109,810	54	6.9940	768,009
BRIDGEPORT	LONE STAR GAS COMPANY, A DIV. OF	WISE	1,128	78,318	69	5.9419	465,359
BRISTOL	LONE STAR GAS COMPANY, A DIV. OF	ELLIS	84	5,405	64	6.3776	34,471
BRITTON	LONE STAR GAS COMPANY, A DIV. OF	ELLIS	33	2,372	72	5.8655	13,913
BROWNE	LONE STAR GAS COMPANY, A DIV. OF	COKE	322	17,272	54	6.1167	105,687
BROOKSHIRE	ENTEX, INC.	WALLER	347	19,666	57	6.5896	129,591
BROOKSIDE VILLAGE	ENTEX, INC.	BRAZORIA	529	28,758	54	6.7616	194,449
BROOKSTON	LONE STAR GAS COMPANY, A DIV. OF	LAMAR	35	2,424	69	6.2871	15,243
BROWNFIELD	SUBURBAN GAS COMPANY	TERRY	3,442	279,897	81	5.1862	1,440,392
BROWNSBORO	LONE STAR GAS COMPANY, A DIV. OF	HENDERSON	164	9,170	56	6.1515	56,439
BROWNSVILLE	RIO GRANDE VALLEY GAS COMPANY	CAMERON	11,413	562,976	49	6.0873	3,426,979
BROWNWOOD	LONE STAR GAS COMPANY, A DIV. OF	BROWN	5,803	383,792	59	5.8075	1,996,575
BRUCEVILLE-EDDY	LONE STAR GAS COMPANY, A DIV. OF	FALLS MCLENNAN	225	11,671	53	6.8517	81,336
BRUNI AND ENVIRONS	ENTEX, INC.	WEBB	69	3,167	38	7.7139	24,430
BRUSHY CREEK	LONE STAR GAS COMPANY, A DIV. OF	ANDERSON	1,628	92,842	57	6.3559	590,097
BRYAN	LONE STAR GAS COMPANY, A DIV. OF	BRAZOS	20,155	1,136,869	56	5.3112	6,037,645
BRYSON	BRAZOS RIVER GAS CO.	JACK	212	12,528	59	5.8432	73,204
BUCKHOLTS	LONE STAR GAS COMPANY, A DIV. OF	MILAM	131	5,686	43	7.7985	41,499
BUDA AND ENVIRONS	ENTEX, INC.	HAYS	340	18,331	54	6.8543	125,685
BUFFALO	LONE STAR GAS COMPANY, A DIV. OF	LEON	393	20,185	51	6.4344	129,820
BUFFALO GAP	LONE STAR GAS COMPANY, A DIV. OF	TAYLOR	152	9,117	60	5.7735	52,637
BUNA AND ENVIRONS	ENTEX, INC.	JASPER	319	15,867	50	7.2877	115,316
BURGER HILL VILLAGE	ENTEX, INC.	HARRIS	1,165	134,141	115	5.5186	740,274
BURKBURNETT	LONE STAR GAS COMPANY, A DIV. OF	WICHITA	2,958	208,523	70	5.5916	1,165,976
BURLESON	LONE STAR GAS COMPANY, A DIV. OF	JOHNSON TARRANT	1,996	128,805	65	5.8252	750,336
BURNET	LONE STAR GAS COMPANY, A DIV. OF	BURNET	1,301	72,674	56	5.8589	425,793
BUTTERCUP CREEK	LONE STAR GAS COMPANY, A DIV. OF	WILLIAMSON	591	30,573	52	6.6673	203,839
BYERS	LONE STAR GAS COMPANY, A DIV. OF	CLAY	206	14,553	71	6.2691	91,234
CADDO	LONE STAR GAS COMPANY, A DIV. OF	STEPHENS	17	759	45	6.5125	4,943
CADDO MILLS	LONE STAR GAS COMPANY, A DIV. OF	HUNT	364	22,676	62	6.9028	156,529

TABLE 1—NATURAL GAS SERVICE TO TEXAS CITIES—1985

SM. COMMERCIAL & INDUSTRIAL					LG. COMMERCIAL & INDUSTRIAL				
Number Customers	MCF Consumed	MCF Per Customer	Average Price Per MCF	Revenue	Number Customers	MCF Consumed	MCF Per Customer	Average Price Per MCF	Revenue
56	7,496	134	6.0921	48,103					
110	30,641	279	5.2911	162,125					
162	29,259	181	5.5873	162,265					
5	171	34	8.1579	1,395					
6	1,497	250	5.4763	8,198					
42	4,236	101	5.9171	25,065					
83	52,867	637	4.5176	238,923					
9	1,242	138	5.3697	6,669					
3	73	24	9.4795	692					
375	193,633	516	4.3937	850,760					
23	2,238	97	6.0996	13,651					
581	295,670	509	5.0210	1,485,563					
674	371,660	551	4.5063	1,674,815	1	342,067	342,067	3.8098	1,303,210
20	3,641	134	6.4946	17,812					
8	1,604	201	6.7021	10,750					
20	10,706	535	5.3917	57,509					
1,895	1,045,397	552	4.8389	4,636,205	1	4,459,406	4,459,406	3.8143	17,009,119
21	3,653	174	5.4202	19,800					
19	1,604	84	6.7404	11,361					
29	6,650	229	5.1331	35,163					
68	10,313	152	5.8156	59,974					
19	2,113	111	5.5835	11,798					
61	10,573	173	5.5860	59,081					
19	10,763	566	5.2810	56,844					
219	100,635	460	4.5806	460,955					
219	78,570	359	4.9914	392,177					
183	36,849	201	5.1305	189,054					
1	3,707	3,707	5.4613	20,247					
19	13,670	719	4.1836	57,190					
1	14	14	14.0000 *	476					
24	2,407	83	7.0004	16,851					

* Minimum Bill

TABLE 1—NATURAL GAS SERVICE TO TEXAS CITIES—1985

City	Served by	County	DOMESTIC SERVICE Number Customers	MCF Consumed	MCF Per Customer	Average Price Per MCF	Revenue
CALDWELL	LONE STAR GAS COMPANY, A DIV. OF	BURLESON	1,127	57,677	51	6.2169	358,575
CALVERT	LONE STAR GAS COMPANY, A DIV. OF	ROBERTSON	512	29,517	58	6.3572	187,644
CAMERON	LONE STAR GAS COMPANY, A DIV. OF	MILAM	1,640	95,798	52	6.4064	613,722
CAMPBELL	LONE STAR GAS COMPANY, A DIV. OF	HUNT	142	8,597	61	6.6128	56,850
CAMPBELLTON AND ENVIRONS	ENTEX, INC.	ATASCOSA	71	2,858	40	8.5293	24,376
CANADIAN	HIGH PLAINS NATURAL GAS CO.	HEMPHILL	1,029	106,542	104	4.9332	525,590
CANTON	LONE STAR GAS COMPANY, A DIV. OF	VAN ZANDT	814	48,794	60	6.3728	310,953
CANYON	ENERGAS COMPANY	RANDALL	3,417	330,185	97	5.1499	1,700,427
CARBON	LONE STAR GAS COMPANY, A DIV. OF	EASTLAND	108	5,892	55	6.5866	38,808
CARLSBAD	LONE STAR GAS COMPANY, A DIV. OF	TOM GREEN	138	6,591	48	6.0709	40,013
CARROLLTON	LONE STAR GAS COMPANY, A DIV. OF	DALLAS DENTON	20,311	1,693,550	83	5.3768	9,105,988
CARTHAGE AND ENVIRONS	ENTEX, INC.	PANOLA	2,017	134,700	67	6.7069	903,424
CEDAR HILL	LONE STAR GAS COMPANY, A DIV. OF	DALLAS	996	64,497	68	6.2508	403,157
CEDAR PARK	LONE STAR GAS COMPANY, A DIV. OF	WILLIAMSON	616	31,572	51	6.6951	211,379
CELESTE	LONE STAR GAS COMPANY, A DIV. OF	HUNT	270	16,920	63	6.5858	111,431
CELINA	LONE STAR GAS COMPANY, A DIV. OF	COLLIN	533	36,176	68	6.3218	228,696
CENTER AND ENVIRONS	ENTEX, INC.	SHELBY	1,766	115,470	65	6.7505	779,483
CENTER POINT	LONE STAR GAS COMPANY, A DIV. OF	KERR	230	11,428	50	5.8084	66,378
CENTERVILLE	LONE STAR GAS COMPANY, A DIV. OF	LEON	285	14,537	51	6.2926	91,476
CENTRAL AND ENVIRONS	ENTEX, INC.	ANGELINA	51	2,995	59	5.9188	17,726
CHANDLER	LONE STAR GAS COMPANY, A DIV. OF	HENDERSON	388	27,384	71	5.9933	164,121
CHANNEL AREA	ENTEX, INC.	HARRIS	4	249	62	6.4892	1,615
CHANNING	ENERGAS COMPANY	HARTLEY	120	14,689	124	1.6481	24,539
CHAPEL HILL	LONE STAR GAS COMPANY, A DIV. OF	SMITH	230	15,742	68	6.2862	98,958
CHEEK AND ENVIRONS	ENTEX, INC.	JEFFERSON					
CHICO	LONE STAR GAS COMPANY, A DIV. OF	WISE	247	15,427	62	6.2312	96,129
CHILDRESS	LONE STAR GAS COMPANY, A DIV. OF	CHILDRESS	2,111	146,986	70	5.9155	869,491
CHILLICOTHE	LONE STAR GAS COMPANY, A DIV. OF	HARDEMAN	434	31,499	73	6.1017	192,198
CHILTON	LONE STAR GAS COMPANY, A DIV. OF	FALLS	136	6,795	50	6.5236	44,326
CHINA AND ENVIRONS	ENTEX, INC.	JEFFERSON	253	12,311	49	7.4980	92,308
CHRISTOVAL	LONE STAR GAS COMPANY, A DIV. OF	TOM GREEN	144	7,782	54	5.9384	46,213

TABLE 1—NATURAL GAS SERVICE TO TEXAS CITIES—1985

SM. COMMERCIAL & INDUSTRIAL					LG. COMMERCIAL & INDUSTRIAL				
Number Customers	MCF Consumed	MCF Per Customer	Average Price Per MCF	Revenue	Number Customers	MCF Consumed	MCF Per Customer	Average Price Per MCF	Revenue
167	86,369	517	4.5532	393,230					
57	4,013	71	6.6658	26,790					
233	56,561	243	5.6438	319,221					
7	433	62	7.1339	3,089					
6	1,643	241	7.4562	10,759					
156	56,756	364	4.5639	259,028					
138	20,099	146	6.0481	121,561					
234	91,471	391	4.6482	425,176					
14	8,315	594	5.4095	45,645					
12	61,908	5,159	4.1076	254,262					
2,964	2,592,306	875	4.5627	11,827,796					
299	103,956	348	5.1835	538,860					
124	57,275	462	5.0896	291,507					
40	5,036	282	5.9210	33,371					
26	1,731	65	7.1828	12,210					
64	9,401	147	5.9865	56,279					
331	66,978	263	5.3136	462,149	1	228,746	228,746	3.7181	850,495
30	5,634	188	5.2597	29,633					
57	7,028	123	5.8236	40,928					
10	2,474	247	5.2092	12,887					
45	4,083	74	6.4955	26,521					
15	26,644	1,776	4.3637	115,733					
14	2,151	154	1.6002	3,442					
10	916	92	6.4782	5,947					
4	458	115	6.3254	2,897					
31	5,282	170	5.7039	30,128					
208	88,199	306	5.2997	467,426					
57	10,246	180	5.8292	59,726					
16	1,497	94	6.3053	9,439					
16	2,662	166	5.5764	14,844					
10	4,593	242	5.2510	22,930					

TABLE 1—NATURAL GAS SERVICE TO TEXAS CITIES—1985

City	Served by	County	DOMESTIC SERVICE Number Customers	MCF Consumed	MCF Per Customer	Average Price Per MCF	Revenue
CIBOLO	ENTEX, INC.	GUADALUPE	126	6,005	48	7.2346	43,443
CISCO	CANTON GAS CO.	EASTLAND	57	2,374	42	6.4060	15,207
CISCO	LONE STAR GAS COMPANY, A DIV. OF	EASTLAND	1,536	95,542	62	6.1081	583,580
CLARENDON	LONE STAR GAS COMPANY, A DIV. OF	DONLEY	855	74,105	87	5.2305	387,605
CLARENDON	WEST TEXAS GAS, INC.	DONLEY	201	17,605	88	6.3423	111,657
CLARKSVILLE	LONE STAR GAS COMPANY, A DIV. OF	RED RIVER	1,377	86,132	63	6.3027	542,867
CLARKSVILLE CITY AND ENVIRONS	ENTEX, INC.	GREGG	99	6,557	66	6.6953	43,901
CLAUDE	PRODUCERS UTILITIES CORP.	ARMSTRONG	443	45,448	103	5.5668	253,001
CLEAR LAKE SHORES AND ENVIRONS	ENTEX, INC.	GALVESTON	318	14,163	45	7.1271	100,961
CLEBURNE	LONE STAR GAS COMPANY, A DIV. OF	JOHNSON	6,157	414,414	67	5.3763	2,228,000
CLEVELAND AND ENVIRONS	ENTEX, INC.	LIBERTY	1,741	102,647	59	7.2375	742,912
CLIFTON	LONE STAR GAS COMPANY, A DIV. OF	BOSQUE	962	52,852	55	6.0873	319,290
CLUTE CITY AND ENVIRONS	ENTEX, INC.	BRAZORIA	1,775	88,160	50	6.8515	604,029
CLYDE	LONE STAR GAS COMPANY, A DIV. OF	CALLAHAN	861	53,606	62	5.6840	304,694
COAHOMA	ENERGAS COMPANY	HOWARD	322	21,502	67	5.1261	110,222
COLEMAN	LONE STAR GAS COMPANY, A DIV. OF	COLEMAN	2,330	131,186	56	6.3981	839,344
COLLINSVILLE	LONE STAR GAS COMPANY, A DIV. OF	GRAYSON	344	19,466	57	6.9704	120,113
COLMESNEIL AND ENVIRONS	ENTEX, INC.	TYLER	104	5,018	48	7.2863	36,562
COLONY, THE	LONE STAR GAS COMPANY, A DIV. OF	DENTON	775	58,585	76	5.9674	349,602
COLORADO CITY	LONE STAR GAS COMPANY, A DIV. OF	MITCHELL	1,569	101,299	65	5.7550	582,978
COLUMBIA LAKES AND ENVIRONS	ENTEX, INC.	BRAZORIA	198	11,356	57	6.5056	73,878
COMANCHE	LONE STAR GAS COMPANY, A DIV. OF	COMANCHE	1,435	76,531	53	6.3986	489,695
COMBES	RIO GRANDE VALLEY GAS COMPANY	CAMERON	160	7,730	48	6.1926	47,869
COMFORT	LONE STAR GAS COMPANY, A DIV. OF	KENDALL	346	17,665	51	5.8137	101,653
COMMERCE	LONE STAR GAS COMPANY, A DIV. OF	HUNT	2,066	130,046	62	6.1702	802,808
CONO	LONE STAR GAS COMPANY, A DIV. OF	HOPKINS	158	8,854	56	7.2250	63,970
CONROE	HOWAN UTILITIES COMPANY	MONTGOMERY	8,865	290,858	60	5.8622	1,705,072
CONVERSE AND ENVIRONS	ENTEX, INC.	BEXAR	1,088	87,890	67	7.2058	633,317
COOLIDGE	LONE STAR GAS COMPANY, A DIV. OF	LIMESTONE	292	15,553	53	6.8704	106,856
COOPER	LONE STAR GAS COMPANY, A DIV. OF	DELTA	753	41,659	55	7.1412	296,069
COPPELL	LONE STAR GAS COMPANY, A DIV. OF	DALLAS DENTON	1,913	138,596	72	5.8918	816,691

TABLE 1—NATURAL GAS SERVICE TO TEXAS CITIES—1985

SM. COMMERCIAL & INDUSTRIAL					LG. COMMERCIAL & INDUSTRIAL				
Number Customers	MCF Consumed	MCF Per Customer	Average Price Per MCF	Revenue	Number Customers	MCF Consumed	MCF Per Customer	Average Price Per MCF	Revenue
14	2,303	200	5.3073	14,876					
2	171	86	6.1737	1,055	2	687	344	5.9160	4,064
184	48,017	261	5.4371	261,071					
148	34,653	234	4.9640	172,018					
196	51,811	264	5.6199	291,175					
21	2,991	142	5.6408	16,871					
63	10,922	173	5.3042	57,932					
13	2,236	172	5.2337	11,713					
630	329,757	523	4.2760	1,410,038	1	1,125,588	1,125,588	3.7353	4,204,433
241	62,847	261	6.0269	378,773					
146	33,984	230	5.3826	182,921					
183	105,840	578	4.7197	499,534					
78	12,493	160	5.3437	66,759					
34	5,197	153	4.7547	24,710					
260	227,403	812	4.3662	992,878					
34	4,405	130	5.8025	25,560					
17	3,195	188	5.4896	17,539					
48	15,586	325	5.5309	86,205					
182	44,877	247	5.0358	225,993					
8	6,937	867	4.4678	30,992					
185	47,685	257	5.3483	253,964					
7	3,342	477	5.0168	16,766					
75	11,023	147	5.3863	59,373					
239	173,280	750	5.1790	897,420					
16	6,700	419	4.6897	31,421					
676	257,356	381	5.0122	1,289,917					
69	20,750	301	5.0761	105,329					
28	7,403	264	4.8260	35,727					
85	10,899	128	6.6995	73,016					
58	35,687	615	5.1674	184,410					

TABLE 1—NATURAL GAS SERVICE TO TEXAS CITIES—1985

City	Served by	County	DOMESTIC SERVICE Number Customers	MCF Consumed	MCF Per Customer	Average Price Per MCF	Revenue
COPPERAS COVE	LONE STAR GAS COMPANY, A DIV. OF	CORYELL	3,466	191,638	55	6.1105	1,170,991
CORRIGAN AND ENVIRONS	ENTEX, INC.	POLK	383	20,363	59	7.1569	145,735
CORSICANA	LONE STAR GAS COMPANY, A DIV. OF	NAVARRO	6,681	473,019	71	5.4581	2,581,775
COUNTRY PL-SOUTHWICK	ENTEX, INC.	BRAZORIA	743	36,963	50	6.9127	255,515
COVINGTON	LONE STAR GAS COMPANY, A DIV. OF	HILL	74	4,434	59	6.1867	26,811
CRANDALL	LONE STAR GAS COMPANY, A DIV. OF	KAUFMAN	335	21,014	63	5.9663	125,375
CRANE	SOUTHERN UNION COMPANY	CRANE	1,339	89,273	67	5.7833	516,290
CRAWFORD	LONE STAR GAS COMPANY, A DIV. OF	MCLENNAN	197	10,393	53	5.4705	58,933
CROCKETT AND ENVIRONS	ENTEX, INC.	HOUSTON	1,946	114,725	59	6.8013	780,278
CROSBY AND ENVIRONS	ENTEX, INC.	HARRIS	529	29,019	55	6.4979	188,563
CROSBYTON	ENERGAS COMPANY	CROSBY	741	62,727	85	5.0867	319,074
CROSS PLAINS	DAL-MAR ENERGY, INC.	CALLAHAN	616	24,383	58	9.1896	224,070
CROWLEY	LONE STAR GAS COMPANY, A DIV. OF	DENTON	10	1,250	69	5.0880	6,360
CROWELL	TEXAS NATURAL GAS COMPANY	FOARD	549	69,237	126	1.7412	120,555
CUERO	ANKLA, INC.	DE WITT	2,164	114,479	52	6.0165	688,763
CUERO RURALS	ANKLA, INC.	DE WITT	10	540	58	6.0680	3,301
CUMBY	LONE STAR GAS COMPANY, A DIV. OF	HOPKINS	240	13,936	58	6.7110	91,525
CUT AND SHOOT	MIDCON UTILITIES COMPANY	MONTGOMERY	172	9,331	54	5.9482	55,503
D'HANIS AND ENVIRONS	ENTEX, INC.	MEDINA	106	5,504	52	6.8902	37,923
DAINGERFIELD	ANKLA, INC.	MORRIS	1,059	75,063	71	5.1269	384,839
DALHART	ENERGAS COMPANY	DALLAM HARTLEY	2,535	332,057	131	1.6386	544,197
DALHART	WEST TEXAS GAS, INC.	DALLAM HARTLEY	519	112,050	216*	3.4495	386,513
DALLAS	LONE STAR GAS COMPANY, A DIV. OF	DALLAS	220,452	20,686,426	94	5.0713	104,906,877
DANCY AND ENVIRONS	ENTEX, INC.	BRAZORIA	140	6,689	48	7.1116	47,569
DANBURY AND ENVIRONS	ENTEX, INC.	BRAZORIA	338	17,869	53	6.7947	121,415
DANKOUZEFF	CONSOLIDATED UTILITIES, INC.	LIPSCOMB	175	15,038	86	5.2289	78,632
DAWSON	LONE STAR GAS COMPANY, A DIV. OF	NAVARRO	342	16,965	50	7.0321	119,159
DAYTON AND ENVIRONS	ENTEX, INC.	LIBERTY	1,209	63,715	53	7.5447	480,711
DE KALB	ANKLA, INC.	BOWIE	844	56,921	70	5.1745	301,938
DE LEON	LONE STAR GAS COMPANY, A DIV. OF	COMANCHE	820	40,741	50	6.2784	255,790
DEQUEEN AND ENVIRONS	ENTEX, INC.	PANOLA	56	3,392	61	6.8668	23,292

*Farm customers

TABLE 1—NATURAL GAS SERVICE TO TEXAS CITIES—1985

SM. COMMERCIAL & INDUSTRIAL					LG. COMMERCIAL & INDUSTRIAL				
Number Customers	MCF Consumed	MCF Per Customer	Average Price Per MCF	Revenue	Number Customers	MCF Consumed	MCF Per Customer	Average Price Per MCF	Revenue
234	67,523	289	5.2329	353,341					
65	37,282	574	5.4055	201,528					
751	666,134	887	4.2587	2,836,877	1	634,414	634,414	3.8242	2,426,118
31	1,216	39	7.7331	9,403					
11	963	88	6.2430	6,012					
26	8,490	327	5.1809	43,986					
128	45,837	358	5.1977	238,248					
21	1,442	69	5.7420	8,280					
308	99,385	323	5.3308	529,799					
67	16,718	250	4.8345	80,823					
92	38,851	422	4.4933	174,569					
47	2,744	58	9.1742	25,174					
2	382	191	4.9241	1,881					
42	12,934	308	1.8158	23,486					
228	92,033	404	5.7399	528,258					
3	1,354	451	6.4572	8,743					
18	2,398	133	6.3086	15,128					
24	2,066	87	5.6218	11,727					
17	2,592	152	5.2217	13,534					
139	30,273	216	4.5420	136,593					
365	144,607	396	1.4834	214,073					
56	133,149	2,296	3.5892	477,895					
24,491	24,311,170	993	4.5162	109,794,750	12	37,029,605	3,085,800	3.9043	144,574,480
14	13,630	974	4.3671	59,523					
21	3,284	156	5.2254	17,160					
26	3,881	149	5.3793	20,877					
33	4,223	128	6.5271	27,564					
123	41,629	338	5.7636	239,933					
101	20,573	204	4.5262	93,117					
121	34,126	282	5.3411	182,272					
8	355	44	6.9379	2,462					

TABLE 1—NATURAL GAS SERVICE TO TEXAS CITIES—1985

City	Served by	County	DOMESTIC SERVICE Number Customers	MCF Consumed	MCF Per Customer	Average Price Per MCF	Revenue
DECATUR	LONE STAR GAS COMPANY, A DIV. OF	WISE	1,112	81,602	73	5.7868	472,217
DEER PARK AND ENVIRONS	ENTEX, INC.	HARRIS	6,394	392,628	61	6.3158	2,479,766
DELL CITY AND ENVIRONS	SOUTHERN UNION COMPANY	CULBERSON HUDSPETH	207	18,789	91	5.4212	101,859
DENISON	LONE STAR GAS COMPANY, A DIV. OF	GRAYSON	7,660	543,966	71	6.1878	3,365,961
DENTON	LONE STAR GAS COMPANY, A DIV. OF	DENTON	12,846	893,646	70	5.7595	5,146,993
DEPORT	LONE STAR GAS COMPANY, A DIV. OF	RED RIVER	249	14,812	59	6.3374	93,870
DESDEMONA	LONE STAR GAS COMPANY, A DIV. OF	EASTLAND	56	3,228	58	6.0152	19,417
DESOTO	LONE STAR GAS COMPANY, A DIV. OF	DALLAS	5,973	425,651	71	5.9714	2,541,732
DETROIT	LONE STAR GAS COMPANY, A DIV. OF	RED RIVER	241	13,355	55	6.7018	89,503
DEVERS	HENRY GAS COMPANY	LIBERTY	134	6,140	46	7.9862	49,035
DEWEYVILLE	D & H NATURAL GAS CO.	NEWTON	304	13,872	46	5.9682	82,791
DFW REG AIRPORT	LONE STAR GAS COMPANY, A DIV. OF	TARRANT	1	37	37	5.7568	213
DIBOLL AND ENVIRONS	ENTEX, INC.	ANGELINA	773	46,812	63	5.8594	286,009
DICKINSON AND ENVIRONS	ENTEX, INC.	GALVESTON	3,714	218,420	59	6.4610	1,411,213
DIMMITT	ENERGAS COMPANY	CASTRO	1,371	141,751	103	5.1363	728,074
DODD CITY	LONE STAR GAS COMPANY, A DIV. OF	FANNIN	111	6,619	60	6.5360	43,262
DODGE AND ENVIRONS	ENTEX, INC.	WALKER	53	3,074	58	6.7145	20,640
DODSON	LONE STAR GAS COMPANY, A DIV. OF	COLLINGSWORTH	52	4,353	84	5.8272	25,366
DOLEN	SOUTHWEST GAS DISTRIBUTORS, INC.	LIBERTY	23	1,272	55	4.3329	5,511
DONNA	RIO GRANDE VALLEY GAS COMPANY	HIDALGO	1,799	84,031	47	6.1597	517,604
DOUCETTE	DOUCETTE GAS ASSOCIATION, THE	TYLER	140	6,831	49	6.4182	43,842
DOUGLASS	SOUTH RUSK COUNTY GAS CO., INC.	NACOGDOCHES	105	5,617	53	8.0360	45,138
DOUGLASSVILLE	ARKLA, INC.	CASS	60	3,833	64	5.2252	20,028
DRISCOLL AND ENVIRONS	ENTEX, INC.	NUECES	156	7,291	47	7.4680	54,464
DUBLIN	LONE STAR GAS COMPANY, A DIV. OF	ERATH	953	58,797	62	6.0675	356,750
DUNCANVILLE	LONE STAR GAS COMPANY, A DIV. OF	DALLAS	7,480	592,642	79	5.8881	3,490,692
EAGLE LAKE	SOUTHWEST GAS DISTRIBUTORS, INC.	COLORADO	1	233	233	4.4406	1,034
EAGLE LAKE AND ENVIRONS	ENTEX, INC.	COLORADO	1,164	60,124	52	7.2963	438,680
EAGLE PASS	EAGLE PASS NATURAL GAS CORP.	MAVERICK	3,450	134,256	39	7.9769	1,070,945
EARLY	LONE STAR GAS COMPANY, A DIV. OF	BROWN	431	23,156	54	6.0391	139,841
EARTH	ENERGAS COMPANY	LAMB	396	34,604	87	5.1564	178,432

* Farm customer

TABLE 1—NATURAL GAS SERVICE TO TEXAS CITIES—1985

SM. COMMERCIAL & INDUSTRIAL					LG. COMMERCIAL & INDUSTRIAL				
Number Customers	MCF Consumed	MCF Per Customer	Average Price Per MCF	Revenue	Number Customers	MCF Consumed	MCF Per Customer	Average Price Per MCF	Revenue
199	109,306	549	4.6723	510,707					
278	150,355	541	5.2748	793,096					
34	7,636	225	5.3097	40,545					
673	414,776	616	4.6184	1,915,590	1	200,811	200,811	3.8451	772,140
1,529	1,298,935	850	4.4151	5,734,921	2	598,527	299,264	4.8510	2,903,430
34	5,589	164	5.8214	32,536					
7	5,437	777	4.8746	26,503					
319	101,852	319	5.3321	543,085					
32	3,312	104	6.5130	21,571					
15	6,754	450	6.5713	44,382					
2	35,044	17,522	3.8169	133,761					
59	246,020	4,170	5.0581	1,244,393	1	225,589	225,589	3.7759	851,796
91	84,613	930	5.0332	425,876	1	655,686	655,686	3.8069	2,496,143
237	96,344	407	4.6514	448,137					
175	64,388	368	4.6795	301,306					
7	396	57	7.3636	2,916					
4	104	26	8.4207	875					
12	3,672	306	5.6645	20,800					
2	444	222	3.5686	1,584	1	51,042	51,042	3.9718	202,728
67	68,885	1,028	4.9526	341,163					
6	768	128	6.3928	4,909					
9	1,318	146	6.5963	8,693					
7	519	74	4.9981	2,594					
9	2,354	262	5.1572	12,140					
119	17,298	145	5.7162	98,879					
570	173,019	304	5.3928	933,057					
2	926	463	3.9413	3,649	2	48,330	24,165	3.7964	181,478
111	32,349	291	5.5691	180,154					
211	65,850	312	7.2974	480,537					
70	12,093	173	5.4515	65,925					
52	11,873	228	4.7685	56,616					

TABLE 1—NATURAL GAS SERVICE TO TEXAS CITIES—1985

City	Served by	County	DOMESTIC SERVICE Number Customers	MCF Consumed	MCF Per Customer	Average Price Per MCF	Revenue
EAST EDWARDS AND ENVIRONS	ENTEX, INC.	WHARTON	368	21,259	58	6.4959	138,096
EAST CENTRAL	MUSTANG ENERGY CORP., DBA GULFSI	BEXAR	119	2,926	25	6.2804	18,376
EAST CENTRAL	WEST END GAS COMPANY	BEXAR	133	4,539	34	5.9275	26,905
EAST MOUNTAIN AND ENVIRONS	ENTEX, INC.	UPSHUR	136	7,513	56	7.0498	52,904
EAST TEXAS CENTER	EAST TEXAS CENTER GAS COMPANY, I	SMITH	89	5,388	61	6.0904	32,815
EASTOAK PARK (H) AND ENVIRONS	ENTEX, INC.	HOUSTON	117	8,663	57	7.0296	46,785
EASTLAND	LONE STAR GAS COMPANY, A DIV. OF	EASTLAND	1,167	78,062	67	6.5637	486,119
ECTOR	LONE STAR GAS COMPANY, A DIV. OF	FANNIN	189	10,556	56	7.1253	75,215
EDCOUCH	RIO GRANDE VALLEY GAS COMPANY	HIDALGO	501	23,056	46	6.1613	142,054
EDEN	LONE STAR GAS COMPANY, A DIV. OF	CONCHO	461	26,744	58	6.5638	175,542
EDGEWOOD AND ENVIRONS	ENTEX, INC.	VAN ZANDT	422	22,868	54	7.1197	162,773
EDINBURG	RIO GRANDE VALLEY GAS COMPANY	HIDALGO	3,493	137,454	39	6.3613	873,748
EDMONSON	ENERGAS COMPANY	HALE	30	2,941	98	5.1309	15,090
EDNA AND ENVIRONS	ENTEX, INC.	JACKSON	1,658	80,439	49	7.2279	581,006
EDOM	LONE STAR GAS COMPANY, A DIV. OF	VAN ZANDT	59	3,219	55	6.4335	20,838
EDROY AND ENVIRONS	ENTEX, INC.	SAN PATRICIO	86	4,976	58	6.5654	32,669
EL CAMPO AND ENVIRONS	ENTEX, INC.	WHARTON	1,207	170,635	53	6.9174	1,180,351
EL CASO AND ENVIRONS	ENTEX, INC.	GAINES	729	51,726	71	6.1543	318,338
EL PASO AND ENVIRONS	SOUTHERN UNION COMPANY	EL PASO	117,179	7,323,170	62	5.5676	40,772,698
ELECTRA	LONE STAR GAS COMPANY, A DIV. OF	WICHITA	1,345	99,701	74	6.0139	599,591
ELGIN AND ENVIRONS	ENTEX, INC.	BASTROP	1,277	79,046	62	6.6151	522,894
ELKSVILLE	ALLIANCE GAS CORPORATION	YOUNG	37	1,518	41	7.2952	11,220
ELKHART AND ENVIRONS	ENTEX, INC.	ANDERSON	403	30,427	51	7.2823	198,755
ELLIS-FLOWDOWN FARMS AND ENVIR	ENTEX, INC.	MAVERICK	58	3,316	57	6.7584	22,410
ELM MOTT	LONE STAR GAS COMPANY, A DIV. OF	MCLENNAN	342	17,884	52	5.6867	101,685
ELMO	LONE STAR GAS COMPANY, A DIV. OF	KAUFMAN	140	7,450	53	6.3999	47,679
ELSA	RIO GRANDE VALLEY GAS COMPANY	HIDALGO	1,007	39,121	39	6.3768	249,465
ELYSIAN FIELDS AND ENVIRONS	ENTEX, INC.	HARRISON	50	3,590	72	6.5581	23,529
EMBOUR	LONE STAR GAS COMPANY, A DIV. OF	NAVARRO	51	3,091	61	7.2329	22,357
EMORY	LONE STAR GAS COMPANY, A DIV. OF	RAINS	337	18,218	54	6.8177	124,204
ENLOE	LONE STAR GAS COMPANY, A DIV. OF	DELTA	41	2,118	52	6.9200	14,179

TABLE 1—NATURAL GAS SERVICE TO TEXAS CITIES—1985

SM. COMMERCIAL & INDUSTRIAL					LG. COMMERCIAL & INDUSTRIAL				
Number Customers	MCF Consumed	MCF Per Customer	Average Price Per MCF	Revenue	Number Customers	MCF Consumed	MCF Per Customer	Average Price Per MCF	Revenue
71	21,795	307	4.7309	103,109					
12	4,174	348	5.2633	21,969					
12	8,350	696	5.1975	43,399					
11	1,950	177	5.5712	10,863					
36	11,209	297	5.3668	60,666	10	87,587	8,755	5.2038	455,574
4	80,446	20,112	4.9323	396,784					
102	40,073	220	6.0120	240,918					
13	1,461	112	6.7159	9,812					
23	2,971	129	5.3958	16,031					
68	8,953	132	6.2100	55,598					
46	6,792	148	5.5806	37,902					
243	306,791	1,263	4.6770	1,496,234					
6	1,341	168	5.0000	6,705					
100	42,792	238	5.1559	220,633					
14	1,092	78	6.4579	7,052					
9	12,565	1,396	4.6940	58,980					
327	337,941	1,033	4.2183	1,425,583	1	193,677	193,677	3.8992	755,491
25	25,601	1,016	4.4281	112,678					
4,477	4,459,993	530	5.0852	22,653,006	2	585,461	292,731	4.4336	2,595,720
119	35,076	295	5.0448	176,951					
142	28,705	202	5.1352	147,406					
3	120	40	6.7833	814					
51	11,858	233	5.3078	62,940					
8	183,261	22,908	4.9336	904,141					
34	12,374	364	4.3394	53,696					
9	352	39	7.6761	2,702					
36	12,153	338	5.1004	61,985					
8	225	28	7.7696	1,748					
3	160	53	8.3000	1,328					
52	6,864	132	6.2890	43,180					
6	328	55	7.3354	2,406					

TABLE 1—NATURAL GAS SERVICE TO TEXAS CITIES—1985

City	Served by	County	DOMESTIC SERVICE Number Customers	MCF Consumed	MCF Per Customer	Average Price Per MCF	Revenue
ENNIS	LONE STAR GAS COMPANY, A DIV. OF	ELLIS	3,620	246,870	68	5.9878	1,478,216
ETHELLINE	LONE STAR GAS COMPANY, A DIV. OF	HALL	98	6,835	70	5.7083	39,016
EUSTACE	LONE STAR GAS COMPANY, A DIV. OF	HENDERSON	202	10,477	52	6.8279	71,536
EVADALE AND ENVIRONS	ENTEX, INC.	JASPER	127	5,899	46	7.1813	42,362
EVANT	LONE STAR GAS COMPANY, A DIV. OF	CORYELL HAMILTON LAMPASAS	159	8,178	51	6.8132	55,716
FAIRFIELD	LONE STAR GAS COMPANY, A DIV. OF	FREESTONE	853	46,763	55	6.1189	286,139
FAIRLIE	LONE STAR GAS COMPANY, A DIV. OF	HUNT	28	1,589	57	6.2712	9,965
FAIRVIEW	LONE STAR GAS COMPANY, A DIV. OF	COLLIN	95	9,522	100	5.0393	47,984
FALLS CITY AND ENVIRONS	ENTEX, INC.	KARNES	158	7,433	47	7.4204	55,156
FARMERS	MUSTANG ENERGY CORP., DBA GULFSI	HEXAR	112	1,113	10	6.8778	7,655
FARMERS	WEST END GAS COMPANY	HEXAR	89	2,047	23	6.1269	12,541
FARMERSVILLE	LONE STAR GAS COMPANY, A DIV. OF	COLLIN	806	61,480	69	6.3170	388,370
FARWELL	SOUTHERN UNION COMPANY	PARMER	408	41,688	89	4.6135	192,328
FATE	LONE STAR GAS COMPANY, A DIV. OF	ROCKWALL	76	4,813	63	7.6617	36,876
FERRIS	LONE STAR GAS COMPANY, A DIV. OF	DALLAS ELLIS	577	44,400	77	6.4051	284,387
FLATONIA AND ENVIRONS	ENTEX, INC.	WILSON	1,128	54,190	48	7.2750	394,234
FLOYDADA	ENERGAS COMPANY	FLOYD	1,366	119,749	88	5.1044	611,251
FOLLETT	CONSOLIDATED UTILITIES, INC.	LIPSCOMB	228	19,802	87	5.5746	110,386
FORNEY	LONE STAR GAS COMPANY, A DIV. OF	KAUFMAN	661	45,501	69	6.5827	299,519
FORRESTON	LONE STAR GAS COMPANY, A DIV. OF	ELLIS	74	4,694	63	6.0435	28,368
FORSAN	ENERGAS COMPANY	HOWARD	80	5,967	75	5.0677	30,219
FORT GATES	LONE STAR GAS COMPANY, A DIV. OF	CORYELL	233	11,127	48	6.8296	75,993
FORT STOCKTON	WEST TEXAS GAS, INC.	PECOS	63	3,209	51	6.9022	22,149
FORT WORTH	LONE STAR GAS COMPANY, A DIV. OF	TARRANT	136,638	9,779,611	72	5.7969	56,691,877
FRANKLIN	LONE STAR GAS COMPANY, A DIV. OF	ROBERTSON	428	21,763	51	6.4602	140,594
FRANKSTON	LONE STAR GAS COMPANY, A DIV. OF	ANDERSON	350	17,552	50	6.6667	117,014
FREDERICKSBURG	LONE STAR GAS COMPANY, A DIV. OF	GILLESPIE	2,628	136,561	52	6.1858	844,7384
FREEPORT AND ENVIRONS	ENTEX, INC.	BRAZORIA	2,982	160,848	54	6.6977	1,078,632
FRIENDSWOOD AND ENVIRONS	ENTEX, INC.	GALVESTON	3,130	214,139	68	6.2975	1,348,588
FRIONA	ENERGAS COMPANY	PARMER	1,112	106,662	96	5.2039	555,056

TABLE 1—NATURAL GAS SERVICE TO TEXAS CITIES—1985

SM. COMMERCIAL & INDUSTRIAL					LG. COMMERCIAL & INDUSTRIAL				
Number Customers	MCF Consumed	MCF Per Customer	Average Price Per MCF	Revenue	Number Customers	MCF Consumed	MCF Per Customer	Average Price Per MCF	Revenue
437	513,718	1,176	4.1727	2,143,604					
15	2,675	178	5.5226	14,773					
25	2,743	110	6.4218	17,615					
17	4,116	242	5.7640	23,724					
25	2,773	111	6.4212	17,806					
142	21,141	149	5.5680	117,713					
2	1,268	634	4.9771	6,311					
3	429	143	5.3427	2,292					
24	5,671	236	5.2125	29,560					
					20	1,591	80	5.3402	8,496
					21	3,197	152	5.3994	17,261
89	73,508	826	4.2453	312,060					
55	25,964	472	4.1124	106,774					
10	491	49	5.7964	4,320					
81	13,286	164	6.1450	81,642					
121	28,975	239	5.1204	148,363					
178	56,281	316	4.5885	258,244					
37	5,256	142	5.1765	27,197					
91	16,355	180	6.1063	99,869					
6	234	39	7.3889	1,729					
10	2,081	208	4.5692	9,285					
13	1,381	106	6.4808	8,950					
7	72,828	10,404	3.9968	291,080	1	202,251	202,251	3.4013	687,912
12,290	9,511,143	774	4.6114	43,859,931	7	5,646,936	806,705	3.8692	21,849,084
56	6,011	107	6.0767	36,527					
51	10,097	198	5.8039	58,602					
332	98,870	298	5.0302	497,339					
354	119,496	338	4.6075	550,582					
169	62,737	371	4.7152	295,726					
144	58,159	404	4.7022	273,474					

TABLE 1—NATURAL GAS SERVICE TO TEXAS CITIES—1985

City	Served by	County	DOMESTIC SERVICE Number Customers	MCF Consumed	MCF Per Customer	Average Price Per MCF	Revenue
FRIONA	PLAINS GAS FARMERS-COOP.	PARMER	7	1,242	177	3.2013	3,976
FRISCO	LONE STAR GAS COMPANY, A DIV. OF	COLLIN	966	72,952	76	6.0135	438,697
FRITCH	ENERGAS COMPANY	HUTCHINSON MOORE	1,587	152,132	96	4.8783	742,138
FROST	LONE STAR GAS COMPANY, A DIV. OF	NAVARRO	191	11,392	60	6.8825	78,406
FRUITVALE AND ENVIRONS	ENTEX, INC.	VAN ZANDT	97	4,502	46	7.4910	33,724
FULLER SPRINGS AND ENVIRONS	ENTEX, INC.	ANGELINA	376	23,390	63	5.8618	137,106
FULTON	ARKANSAS NATURAL GAS CO.	ARANSAS	325	10,829	33	6.5093	70,488
GAINESVILLE	LONE STAR GAS COMPANY, A DIV. OF	COOKE	4,562	293,918	64	6.1861	1,817,619
GALENA PARK	ENTEX, INC.	HARRIS	2,761	164,882	60	6.3057	1,039,195
GALVESTON AND ENVIRONS	SOUTHERN UNION COMPANY	GALVESTON	16,566	903,439	55	6.0183	5,437,146
GANADO AND ENVIRONS	ENTEX, INC.	JACKSON	537	25,394	47	7.3456	186,165
GARDEN RIDGE AND ENVIRONS	ENTEX, INC.	COMAL	231	18,993	82	6.0215	114,366
GARLAND	LONE STAR GAS COMPANY, A DIV. OF	DALLAS	74,518	6,629,115	89	5.5436	36,749,323
GATESVILLE	LONE STAR GAS COMPANY, A DIV. OF	CORYELL	2,232	119,301	53	5.7340	684,071
GCEP	LONE STAR GAS COMPANY, A DIV. OF	GRAYSON	312	19,887	64	6.2583	124,459
GEORGETOWN	LONE STAR GAS COMPANY, A DIV. OF	WILLIAMSON	3,472	213,137	61	6.2862	1,339,893
GIDDINGS AND ENVIRONS	ENTEX, INC.	LEE	1,046	53,890	52	7.1815	387,012
GILMER	ARKLA, INC.	UPSHUR	1,913	135,266	71	5.1503	696,667
GILMER RURALS	ARKLA, INC.	UPSHUR	2,276	155,863	68	5.1832	807,876
GLADEWATER AND ENVIRONS	[illegible]	UPSHUR GREGG	1,625	106,401	65	6.7450	717,673
GLEN FLORA AND ENVIRONS	ENTEX, INC.	WHARTON	48	2,343	49	6.9189	16,211
GLEN ROSE	LONE STAR GAS COMPANY, A DIV. OF	SOMERVELL	583	33,695	58	5.9511	200,523
GODLEY	LONE STAR GAS COMPANY, A DIV. OF	JOHNSON	184	11,290	61	5.8745	66,323
GOLDTHWAITE	LONE STAR GAS COMPANY, A DIV. OF	MILLS	720	38,086	53	5.8350	222,231
GOLIAD AND ENVIRONS	ENTEX, INC.	GOLIAD	487	21,879	45	7.5179	164,485
GONZALES	ARKLA, INC.	GONZALES	1,777	102,696	58	6.0123	618,646
GONZALES RURALS	ARKLA, INC.	GONZALES	16	1,037	65	6.3067	6,540
GOODNIGHT	PRODUCERS UTILITIES CORP.	ARMSTRONG	35	3,173	127	5.4184	17,192
GOODRICH AND ENVIRONS	ENTEX, INC.	POLK	84	5,078	60	7.0014	35,553
GORDON	LONE STAR GAS COMPANY, A DIV. OF	PALO PINTO	187	10,204	55	6.2660	61,959
GOREE	LONE STAR GAS COMPANY, A DIV. OF	KNOX	139	9,555	69	6.3487	60,682

TABLE 1—NATURAL GAS SERVICE TO TEXAS CITIES—1985

SM. COMMERCIAL & INDUSTRIAL					LG. COMMERCIAL & INDUSTRIAL				
Number Customers	MCF Consumed	MCF Per Customer	Average Price Per MCF	Revenue	Number Customers	MCF Consumed	MCF Per Customer	Average Price Per MCF	Revenue
18	86,938	4,830	3.2016	278,338					
121	189,107	1,563	4.1355	782,047					
74	15,240	206	4.6818	71,351					
29	1,427	49	7.5613	10,790					
13	2,406	185	5.3944	12,978					
10	3,610	361	5.0796	18,337					
69	9,663	197	5.4342	52,510					
619	216,117	349	5.4558	1,179,085					
154	92,158	600	4.9308	455,600					
1,170	539,916	461	5.1870	2,800,563	2	655,792	327,896	4.8557	3,184,328
52	17,997	346	4.9559	89,191					
4	258	65	4.4388	1,661					
6,097	3,677,596	618	4.6783	19,142,118					
244	174,982	717	5.6529	988,925					
72	170,707	2,371	4.2294	721,981					
330	132,839	403	5.5018	730,628					
202	57,051	282	5.0261	286,856					
257	127,017	494	4.3015	546,369					
140	36,539	250	4.5196	165,141					
241	77,266	321	5.0159	387,561					
7	183	26	9.0016	1,647					
91	22,625	251	5.3239	121,519					
18	3,269	182	5.3617	17,462					
107	22,210	208	5.0742	112,697					
67	11,675	174	5.4926	64,125					
239	181,167	758	5.0408	913,219					
5	2,589	518	5.8841	15,234					
2	85	43	6.1479	522					
11	2,522	229	5.9059	14,894					
33	4,105	130	5.8163	25,039					
18	4,793	266	5.8577	28,076					

TABLE 1—NATURAL GAS SERVICE TO TEXAS CITIES—1985

City	Served by	County	DOMESTIC SERVICE Number Customers	MCF Consumed	MCF Per Customer	Average Price Per MCF	Revenue
SOMMAN	LONE STAR GAS COMPANY, A DIV. OF	EASTLAND	477	26,872	56	6.0583	162,799
SOSFORD	BRAZOS RIVER GAS CO.	PALO PINTO	193	10,347	54	6.1012	63,129
SRAHAM	BRAZOS RIVER GAS CO.	YOUNG	2,947	210,052	71	6.6896	985,050
SRANBURY	LONE STAR GAS COMPANY, A DIV. OF	HOOD	1,057	56,600	54	6.3922	361,797
SRAND PRAIRIE	LONE STAR GAS COMPANY, A DIV. OF	DALLAS TARRANT	12,388	828,227	67	6.2270	5,157,332
SRAND SALINE AND ENVIRONS	ENTEX, INC.	VAN ZANDT	875	49,828	57	6.8948	343,524
SRANDVIEW	LONE STAR GAS COMPANY, A DIV. OF	JOHNSON	370	22,698	61	6.4310	145,970
SRANGER	LONE STAR GAS COMPANY, A DIV. OF	WILLIAMSON	469	24,406	52	6.6504	162,309
SRANGERLAND	GRANGERLAND-WIGGINSVILLE GAS COR	MONTGOMERY	169	7,716	46	10.4054	80,288
SRAPELAND AND ENVIRONS	ENTEX, INC.	HOUSTON	467	26,282	56	7.0405	185,039
SRAPEVINE	LONE STAR GAS COMPANY, A DIV. OF	DALLAS TARRANT	5,320	407,107	77	5.9469	2,419,902
SREENVILLE	LONE STAR GAS COMPANY, A DIV. OF	HUNT	6,914	501,386	73	6.3658	3,191,741
SROOGOT AND ENVIRONS	ENTEX, INC.	SAN PATRICIO	564	26,851	48	7.2671	195,128
SRUESBECK	LONE STAR GAS COMPANY, A DIV. OF	LIMESTONE	1,056	62,008	59	6.2055	384,792
SUDON	PRODUCERS UTILITIES CORP.	CARSON	304	35,535	117	5.2793	187,590
SUVES	SOUTHERN UNION COMPANY	JEFFERSON	5,149	270,732	53	7.2607	1,965,787
SUFFEYS AND ENVIRONS	ENTEX, INC.	TRINITY	307	17,007	55	7.0871	120,530
SURTON	LONE STAR GAS COMPANY, A DIV. OF	GRAYSON	209	13,366	63	6.3638	83,149
SUSTINE	LONE STAR GAS COMPANY, A DIV. OF	COMANCHE	170	7,511	44	6.6054	49,613
HALE CENTER	ENERGAS COMPANY	HALE	723	62,436	86	5.1490	320,986
HALLETTSVILLE AND ENVIRONS	ENTEX, INC.	LAVACA	952	42,377	45	7.3096	309,758
HALLSVILLE AND ENVIRONS	ENTEX, INC.	HARRISON	398	25,509	64	6.7980	173,411
HAMILTON	LONE STAR GAS COMPANY, A DIV. OF	HAMILTON	1,237	66,214	54	6.3453	420,184
HAMLIN	LONE STAR GAS COMPANY, A DIV. OF	JONES FISHER	1,093	68,680	65	5.8581	402,333
HAPPY	ENERGAS COMPANY	SWISHER RANDALL	241	22,243	92	5.1663	114,869
HARKER HEIGHTS	LONE STAR GAS COMPANY, A DIV. OF	BELL	2,150	98,162	46	6.7735	664,903
HARLINGEN	RIO GRANDE VALLEY GAS COMPANY	CAMERON	7,265	287,868	40	6.3563	1,829,779
HAROLD	LONE STAR GAS COMPANY, A DIV. OF	WILBARGER	35	2,803	80	5.8252	16,328
HART	ENERGAS COMPANY	CASTRO	314	30,666	98	5.1617	158,185
HARTLEY	ENERGAS COMPANY	HARTLEY	107	19,279	133	1.6376	31,581

TABLE 1—NATURAL GAS SERVICE TO TEXAS CITIES—1985

SM. COMMERCIAL & INDUSTRIAL					LG. COMMERCIAL & INDUSTRIAL				
Number Customers	MCF Consumed	MCF Per Customer	Average Price Per MCF	Revenue	Number Customers	MCF Consumed	MCF Per Customer	Average Price Per MCF	Revenue
62	52,383	845	4.8438	253,731					
17	2,989	176	5.4149	16,185					
474	92,558	195	4.5102	418,199	12	130,795	10,895	3.8618	504,862
163	32,499	199	5.6870	184,823					
1,589	1,339,233	843	4.9409	6,617,059					
124	23,183	187	5.4269	125,841	1	409,022	409,022	3.8487	1,574,192
53	20,131	380	4.8469	97,573					
96	6,100	133	6.0407	36,846					
15	3,075	205	7.7705	23,894					
75	30,669	409	5.1377	157,628					
332	161,606	487	5.2639	850,666					
795	466,431	612	4.7718	2,323,524					
14	7,609	612	4.9383	38,556					
124	63,775	509	4.2911	270,631					
58	13,159	227	5.0293	66,175					
169	60,259	357	5.7763	348,075					
51	7,695	149	5.6124	44,310					
21	8,158	388	5.4844	44,742					
27	6,617	245	5.5135	36,483					
76	19,650	259	4.7973	94,266					
172	27,632	159	5.4002	148,137					
83	16,536	831	5.1337	85,168					
175	26,252	161	5.5694	157,347					
120	43,609	363	4.6836	204,266					
29	4,762	164	5.0006	23,813					
97	17,074	176	5.8610	100,070					
498	431,280	866	4.9169	2,120,570					
5	1,383	277	5.4606	7,552					
41	8,367	204	4.8673	40,725					
18	3,665	278	1.5021	5,475					

TABLE 1—NATURAL GAS SERVICE TO TEXAS CITIES—1985

City	Served by	County	DOMESTIC SERVICE Number Customers	MCF Consumed	MCF Per Customer	Average Price Per MCF	Revenue
HASKELL	LONE STAR GAS COMPANY, A DIV. OF	HASKELL	1,224	86,184	70	5.8192	501,525
HASLET	LONE STAR GAS COMPANY, A DIV. OF	TARRANT	53	3,603	68	7.2945	26,282
HAWKINS AND ENVIRONS	ENTEX, INC.	WOOD	386	24,763	64	6.7040	166,011
HAWLEY	LONE STAR GAS COMPANY, A DIV. OF	JONES	1,744	9,852	6	5.8668	57,800
HEARNE	LONE STAR GAS COMPANY, A DIV. OF	ROBERTSON	1,744	98,410	56	5.9776	588,257
HEATH	LONE STAR GAS COMPANY, A DIV. OF	KAUFMAN ROCKWALL	148	16,544	112	5.7680	95,757
HEBBRONVILLE AND ENVIRONS	ENTEX, INC.	JIM HOGG	1,157	42,633	37	7.7504	330,421
HEDLEY	LONE STAR GAS COMPANY, A DIV. OF	DONLEY	198	14,695	74	5.4732	80,428
HEDWIG VILLAGE	ENTEX, INC.	HARRIS	529	52,534	99	5.6997	299,426
HENDERSON AND ENVIRONS	ENTEX, INC.	ROSK	3,928	255,911	65	6.7172	1,719,010
HENRIETTA	LONE STAR GAS COMPANY, A DIV. OF	CLAY	1,052	71,630	68	6.2046	444,436
HEREFORD	ENERGAS COMPANY	DEAF SMITH	6,596	644,593	97	5.1832	2,304,430
HIGHLEIGH	LONE STAR GAS COMPANY, A DIV. OF	SCURRY	94	6,851	73	5.5437	37,980
HICKS FIELD	LONE STAR GAS COMPANY, A DIV. OF	TARRANT	1	90	90	5.4444	490
HICO	LONE STAR GAS COMPANY, A DIV. OF	HAMILTON	452	28,143	51	6.2323	144,213
HIDALGO	RIO GRANDE VALLEY GAS COMPANY	HIDALGO	330	13,375	41	6.1367	84,751
HIGGINS	HIGH PLAINS NATURAL GAS CO.	LIPSCOMB	248	22,502	91	5.0175	112,903
HIGHLANDS AND ENVIRONS	ENTEX, INC.	HARRIS	2,527	153,625	61	6.3155	970,221
HILLCREST VILLAGE AND ENVIRONS	ENTEX, INC.	BRAZORIA	334	20,264	61	6.5045	131,806
HILLSBORO	LONE STAR GAS COMPANY, A DIV. OF	HILL	2,306	148,295	64	6.0208	892,735
HILSHIRE VILLAGE	ENTEX, INC.	HARRIS	243	20,955	86	5.8696	122,579
HITCHCOCK AND ENVIRONS	ENTEX, INC.	GALVESTON	1,787	98,151	55	6.6495	652,653
HOLLAND	LONE STAR GAS COMPANY, A DIV. OF	BELL	236	11,693	50	6.4489	75,407
HOLLIDAY	LONE STAR GAS COMPANY, A DIV. OF	ARCHER	369	21,903	59	6.8340	149,685
HONDO AND ENVIRONS	ENTEX, INC.	MEDINA	1,857	87,758	53	6.9259	607,680
HONEY GROVE	LONE STAR GAS COMPANY, A DIV. OF	FANNIN	738	48,714	66	6.1339	298,805
HOOKS	ARKLA, INC.	BOWIE	415	27,422	66	5.1910	142,367
HOUSTON AND ENVIRONS	ENTEX, INC.	FORT BEND HARRIS MONTGOMERY	453,604	29,210,845	64	6.2269	181,893,493
HOWE	LONE STAR GAS COMPANY, A DIV. OF	GRAYSON	560	35,847	64	5.9957	214,928
HUBBARD	LONE STAR GAS COMPANY, A DIV. OF	HILL	569	32,091	56	6.5139	209,037

TABLE 1—NATURAL GAS SERVICE TO TEXAS CITIES—1985

SM. COMMERCIAL & INDUSTRIAL					LG. COMMERCIAL & INDUSTRIAL				
Number Customers	MCF Consumed	MCF Per Customer	Average Price Per MCF	Revenue	Number Customers	MCF Consumed	MCF Per Customer	Average Price Per MCF	Revenue
180	32,388	180	5.4958	177,999					
8	739	92	7.4465	5,503					
52	35,308	679	5.0338	177,732					
181	1,524	8	5.7441	8,754					
181	84,491	467	4.7287	399,536					
11	801	73	6.2172	4,980					
101	6,997	89	7.8784	70,882					
26	5,171	199	5.0994	26,369					
90	66,279	736	5.1935	344,219					
531	172,179	324	5.2140	897,741					
121	24,717	204	5.8505	144,606					
473	166,848	353	4.7620	794,534					
13	3,044	234	5.2250	15,905					
3	9,191	3,064	4.4987	41,348					
80	11,256	141	5.7003	64,163					
20	3,617	181	5.3279	19,271					
47	8,695	185	4.6907	40,786					
116	33,406	283	4.7863	159,890					
3	31	10	17.7255 *	549					
296	236,946	800	4.1830	991,146					
9	1,016	113	6.4909	6,594					
95	18,017	190	5.0637	91,233					
31	2,958	95	6.2505	18,489					
40	5,187	130	6.5307	33,875					
194	43,036	222	5.0835	218,772	1	197,271	197,271	4.1249	811,722
91	13,721	151	5.7166	78,438					
43	10,307	240	4.5023	46,405					
32,369	26,684,148	824	5.1418	137,204,240	11	3,084,288	280,390	4.1571	12,821,660
51	21,691	425	4.7178	102,333					
55	7,902	144	5.9742	47,206					

*Minimum Bill

TABLE 1—NATURAL GAS SERVICE TO TEXAS CITIES—1985

City	Served by	County	DOMESTIC SERVICE Number Customers	MCF Consumed	MCF Per Customer	Average Price Per MCF	Revenue
HUDSON AND ENVIRONS	ENTEX, INC.	ANGELINA	407	25,531	63	5.8542	149,462
HUDSON OAKS	BRAZOS RIVER GAS CO.	PARKER	243	15,906	65	4.8225	76,707
HUGHES SPRINGS	ARKLA, INC.	CASS	771	52,429	68	5.1937	272,301
HULL	BERRY GAS COMPANY	LIBERTY	216	11,077	51	7.8630	87,098
HUMBLE AND ENVIRONS	ENTEX, INC.	HARRIS	1,656	117,733	63	6.2378	734,368
HUNGERFORD AND ENVIRONS	ENTEX, INC.	WHARTON	101	4,722	47	7.0359	33,223
HUNTER CREEK VILLAGE	ENTEX, INC.	HARRIS	1,376	168,430	122	5.4813	923,213
HUNTSVILLE AND ENVIRONS	ENTEX, INC.	WALKER	4,547	263,944	58	6.8080	1,796,928
HUTCHINS	LONE STAR GAS COMPANY, A DIV. OF	DALLAS	621	43,027	69	5.7526	247,518
HUTTO	LONE STAR GAS COMPANY, A DIV. OF	WILLIAMSON	182	10,363	57	6.4804	67,156
IAGO AND ENVIRONS	ENTEX, INC.	WHARTON	94	2,469	26	6.6962	16,409
IDALOU	ENERGAS COMPANY	LUBBOCK	743	62,306	84	5.1261	319,389
INEZ AND ENVIRONS	ENTEX, INC.	VICTORIA	48	2,147	45	7.2967	15,661
INGLESIDE AND ENVIRONS	ENTEX, INC.	SAN PATRICIO	1,137	50,450	44	7.4886	377,799
IOWA PARK	LONE STAR GAS COMPANY, A DIV. OF	WICHITA	1,782	117,522	66	6.1627	721,905
IREDELL	LONE STAR GAS COMPANY, A DIV. OF	BOSQUE	154	8,659	56	5.7043	49,365
IRVING	LONE STAR GAS COMPANY, A DIV. OF	DALLAS	28,654	1,823,691	78	5.6976	10,390,590
ITALY	LONE STAR GAS COMPANY, A DIV. OF	ELLIS	452	27,458	61	6.1829	169,739
ITASCA	LONE STAR GAS COMPANY, A DIV. OF	HILL	513	33,157	65	6.5436	216,965
JACINTO CITY	ENTEX, INC.	HARRIS	2,416	130,549	54	6.4778	845,667
JACKSBORO	BRAZOS RIVER GAS CO.	JACK	1,296	79,424	61	5.9047	468,976
JACKSONVILLE AND ENVIRONS	ENTEX, INC.	CHEROKEE	3,699	262,466	66	6.0729	1,472,357
JASPER AND ENVIRONS	ENTEX, INC.	JASPER	1,731	105,913	61	6.3002	667,276
JEAN	LONE STAR GAS COMPANY, A DIV. OF	YOUNG	39	2,304	59	6.4479	14,856
JEFFERSON	ARKLA, INC.	MARION	1,098	84,439	77	5.1065	430,685
JEFFERSON RURALS	ARKLA, INC.	MARION	1,535	112,838	74	5.1369	579,633
JEFFERSON RURALS	ENERGAS COMPANY	MARION	1,304	96,536	74	5.1037	492,695
JERMYN	BRAZOS RIVER GAS CO.	JACK	32	1,935	60	5.8424	11,305
JERSEY VILLAGE	ENTEX, INC.	HARRIS	1,385	108,134	78	5.9605	644,669
JOSEPHINE	LONE STAR GAS COMPANY, A DIV. OF	RED RIVER	48	2,617	55	6.4990	17,008
JONES CREEK AND ENVIRONS	ENTEX, INC.	BRAZORIA	666	33,236	50	6.9537	231,096

TABLE 1—NATURAL GAS SERVICE TO TEXAS CITIES—1985

SM. COMMERCIAL & INDUSTRIAL					LG. COMMERCIAL & INDUSTRIAL				
Number Customers	MCF Consumed	MCF Per Customer	Average Price Per MCF	Revenue	Number Customers	MCF Consumed	MCF Per Customer	Average Price Per MCF	Revenue
22	7,124	324	5.1014	36,342					
8	2,379	297	5.1774	12,317					
129	50,851	394	4.4483	226,201					
17	2,518	148	7.4188	18,680					
295	211,091	722	5.2159	1,111,460					
12	1,121	94	5.7492	6,456					
10	10,732	1,073	5.1186	54,933					
653	553,350	847	4.9179	2,721,302					
82	74,666	911	4.6278	345,539					
21	1,442	69	6.6103	9,532					
3	770	257	4.7936	3,691					
54	15,932	295	4.5095	71,846					
8	438	55	6.9229	3,032					
72	10,707	149	5.6393	60,379					
135	102,287	758	4.1823	427,798					
23	2,464	107	5.3937	13,290					
2,658	2,212,501	832	4.9979	11,057,811	1	275,228	275,228	3.9022	1,074,093
59	12,399	210	4.8723	60,412					
60	15,848	264	5.0680	80,317					
134	42,204	315	5.5021	232,208					
180	40,186	223	5.5096	221,421					
532	328,237	617	5.0861	1,669,461					
308	110,895	360	5.0816	563,518	1	343,874	343,874	4.2260	1,453,227
4	129	32	8.1163	1,047					
205	52,649	257	4.4927	236,538					
130	48,164	370	4.4036	212,096					
137	32,259	235	4.6344	149,502					
4	198	50	6.4444	1,276					
38	17,889	471	5.3263	95,282					
4	202	51	7.4604	1,507					
12	22,188	1,849	4.3634	96,816					

TABLE 1—NATURAL GAS SERVICE TO TEXAS CITIES—1985

City	Served by	County	DOMESTIC SERVICE Number Customers	MCF Consumed	MCF Per Customer	Average Price Per MCF	Revenue
JONESVILLE AND ENVIRONS	ENTEX, INC.	HARRISON	17	1,342	79	6.3931	8,579
JOSEPHINE	LONE STAR GAS COMPANY, A DIV. OF	COLLIN	127	8,561	67	6.3611	54,457
JOSHUA	LONE STAR GAS COMPANY, A DIV. OF	JOHNSON	373	22,660	61	5.8099	131,750
JOURDANTON AND ENVIRONS	ENTEX, INC.	ATASCOSA	625	36,986	59	7.6925	284,240
JUNCTION	JUNCTION NATURAL GAS COMPANY	KIMBLE	859	58,682	68	5.8732	344,648
JUSTIN	LONE STAR GAS COMPANY, A DIV. OF	DENTON	275	17,523	64	6.2050	108,730
KARAT	LONE STAR GAS COMPANY, A DIV. OF	WICHITA	33	2,184	65	6.1208	13,123
KARNES CITY AND ENVIRONS	ENTEX, INC.	KARNES	735	51,732	63	7.6431	393,539
KATY AND ENVIRONS	ENTEX, INC.	FORT BEND HARRIS WALLER	1,766	110,963	63	6.3866	708,552
KAUFMAN	LONE STAR GAS COMPANY, A DIV. OF	KAUFMAN	1,488	86,272	58	6.5826	568,478
KEENE	LONE STAR GAS COMPANY, A DIV. OF	JOHNSON	675	36,276	54	6.1060	228,755
KELLER	LONE STAR GAS COMPANY, A DIV. OF	TARRANT	815	53,920	66	5.9165	319,515
KEMAH AND ENVIRONS	ENTEX, INC.	GALVESTON	396	21,068	53	6.7019	141,195
KEMP	LONE STAR GAS COMPANY, A DIV. OF	KAUFMAN	370	21,696	59	6.4065	138,995
KENDLETON AND ENVIRONS	ENTEX, INC.	FORT BEND	69	3,407	49	7.1602	24,394
KENEDY AND ENVIRONS	ENTEX, INC.	KARNES	1,079	50,739	47	7.3563	373,252
KERENS	LONE STAR GAS COMPANY, A DIV. OF	NAVARRO	691	36,738	53	6.6694	245,007
KERMIT	WEST TEXAS GAS, INC.	WINKLER	3,116	199,297	64	5.1303	1,022,460
KERRVILLE	LONE STAR GAS COMPANY, A DIV. OF	KERR	8,106	217,079	52	5.8508	1,271,787
KILGORE AND ENVIRONS	ENTEX, INC.	GREGG RUSK	3,821	274,106	72	6.5833	1,806,375
KILLEEN	LONE STAR GAS COMPANY, A DIV. OF	BELL	9,080	497,765	55	6.2289	3,110,116
KINGSVILLE AND ENVIRONS	ENTEX, INC.	KLEBERG	5,941	359,005	44	7.6290	1,975,950
KINGWOOD AND ENVIRONS	ENTEX, INC.	HARRIS	7,965	660,326	83	5.8807	3,681,189
KIRBYVILLE AND ENVIRONS	ENTEX, INC.	JASPER	614	33,637	55	7.1043	238,964
KIRKLAND	LONE STAR GAS COMPANY, A DIV. OF	CHILDRESS	29	2,019	70	5.8266	11,764
KNOX CITY	LONE STAR GAS COMPANY, A DIV. OF	KNOX	624	42,085	67	6.1676	259,564
KOSSE	LONE STAR GAS COMPANY, A DIV. OF	LIMESTONE	176	8,672	50	6.5692	58,782
KOSSE	ENERGAS COMPANY	LIMESTONE	238	22,854	96	5.1955	117,595
KOUNTZE	LONE STAR GAS COMPANY, A DIV. OF	HARDIN	334	22,018	66	6.1413	135,218
KYLE AND ENVIRONS	ENTEX, INC.	HAYS	490	26,603	54	7.0156	186,638

TABLE 1—NATURAL GAS SERVICE TO TEXAS CITIES—1985

SM. COMMERCIAL & INDUSTRIAL					LG. COMMERCIAL & INDUSTRIAL				
Number Customers	MCF Consumed	MCF Per Customer	Average Price Per MCF	Revenue	Number Customers	MCF Consumed	MCF Per Customer	Average Price Per MCF	Revenue
5	384	77	6.7917	2,608					
51	21,356	419	5.0970	108,852					
72	29,139	405	4.9035	142,882					
100	12,639	126	6.3896	80,757					
37	5,829	158	5.8741	34,240					
12	1,180	98	5.7065	6,736					
91	17,579	193	5.4241	95,350					
203	166,450	820	4.4939	748,004					
198	73,143	369	4.8217	352,671					
57	36,136	634	4.9615	179,288					
70	42,939	613	4.4828	192,485					
31	8,105	261	4.9021	39,731					
37	5,402	146	5.8776	31,751					
9	631	70	6.3196	3,987					
141	122,682	870	4.6024	564,630					
76	6,400	95	6.5528	41,938					
362	66,051	182	5.0423	333,052					
563	283,548	504	4.6946	1,331,141					
609	191,466	314	5.2391	1,003,116					
777	265,713	342	5.3229	1,414,361					
489	242,796	497	4.8960	1,188,728					
73	104,064	1,426	5.1291	533,755					
99	12,509	126	5.9581	74,530					
2	109	55	6.8624	748					
103	12,617	122	5.8317	73,578					
26	2,097	81	6.9094	14,489					
25	6,221	249	4.8854	30,392					
32	6,642	208	5.6442	37,489					
39	13,738	352	5.0143	68,886					

TABLE 1—NATURAL GAS SERVICE TO TEXAS CITIES—1985

City	Served by	County	DOMESTIC SERVICE Number Customers	MCF Consumed	MCF Per Customer	Average Price Per MCF	Revenue
LA FERIA	RIO GRANDE VALLEY GAS COMPANY	CAMERON	787	26,371	34	6.5761	173,418
LA GRANGE AND ENVIRONS	ENTEX, INC.	FAYETTE	1,393	66,288	48	7.3871	489,674
LA JOYA	RIO GRANDE VALLEY GAS COMPANY	HIDALGO					
LA MARQUE AND ENVIRONS	ENTEX, INC.	GALVESTON	6,384	242,599	55	6.6288	1,608,140
LA PORTE AND ENVIRONS	ENTEX, INC.	HARRIS	5,686	325,983	58	6.5416	2,132,440
LA PRYOR	CITIZENS GAS CO-OPERATIVE	ZAVALA	262	7,305	30	7.9017	57,721
LA VILLA	RIO GRANDE VALLEY GAS COMPANY	HIDALGO	266	9,588	39	6.3940	61,306
LACOSTE AND ENVIRONS	ENTEX, INC.	MEDINA	284	10,046	49	7.0561	99,082
LADONIA	LONE STAR GAS COMPANY, A DIV. OF	FANNIN	263	13,966	57	7.3296	102,363
LAGUNA VISTA	RIO GRANDE VALLEY GAS COMPANY	CAMERON	47	1,627	39	6.3810	11,658
LAIRD HILL AND ENVIRONS	ENTEX, INC.	ROSK	66	3,270	71	6.5297	21,357
LAKE DALLAS	LONE STAR GAS COMPANY, A DIV. OF	DENTON	887	60,500	68	6.1386	371,387
LAKE JACKSON AND ENVIRONS	ENTEX, INC.	BRAZORIA	5,036	277,495	55	6.6177	1,836,180
LAKEPORT	SOUTHERN GAS COMPANY	GREGG	123	7,116	58	6.3177	44,984
LAKEVIEW	LONE STAR GAS COMPANY, A DIV. OF	HALL	69	5,486	80	5.9879	32,860
LAMESA	ENERGAS COMPANY	DAWSON	3,811	273,995	72	5.1560	1,412,713
LAMPASAS	LONE STAR GAS COMPANY, A DIV. OF	LAMPASAS	1,917	96,853	51	6.2326	603,649
LANCASTER	LONE STAR GAS COMPANY, A DIV. OF	DALLAS	2,841	207,196	73	5.8802	1,218,348
LANCING AND ENVIRONS	ENTEX, INC.	WEBB	10,552	767,873	80	7.6707	5,736,728
LARGO AND ENVIRONS	ENTEX, INC.	HOUSTON	77	3,976	52	6.7180	26,697
LAREDO	LONE STAR GAS COMPANY, A DIV. OF	CULLEN	31	2,557	83	5.2934	15,325
LARO	LONE STAR GAS COMPANY, A DIV. OF	TAYLOR	126	7,070	56	6.1181	43,255
LA MARQUE CITY	ENTEX, INC.	GALVESTON HARRIS	3,296	180,025	55	6.6618	1,199,223
LEAKEY	ARKLA, INC.	BOWIE	39	2,869	74	5.1227	14,697
LEDBETTER AND ENVIRONS	ENTEX, INC.	POLK	66	2,839	43	6.9275	19,667
LEDRA	LONE STAR GAS COMPANY, A DIV. OF	LEON	41	3,035	74	5.2132	15,822
LEDWOOD	LONE STAR GAS COMPANY, A DIV. OF	FANNIN	569	32,562	59	6.3920	208,007
LEFELLAND	ENERGAS COMPANY	HOCKLEY	4,737	376,655	80	5.3008	1,997,627
LEWISVILLE	LONE STAR GAS COMPANY, A DIV. OF	DENTON	8,752	618,013	71	5.9971	3,706,112
LEXINGTON	LONE STAR GAS COMPANY, A DIV. OF	LEE	303	17,591	46	6.3520	111,765
LIBERTY AND ENVIRONS	ENTEX, INC.	LIBERTY	1,856	102,195	55	7.3127	748,198

TABLE 1—NATURAL GAS SERVICE TO TEXAS CITIES—1985

SM. COMMERCIAL & INDUSTRIAL					LG. COMMERCIAL & INDUSTRIAL				
Number Customers	MCF Consumed	MCF Per Customer	Average Price Per MCF	Revenue	Number Customers	MCF Consumed	MCF Per Customer	Average Price Per MCF	Revenue
44	7,686	175	5.2376	40,267					
210	60,934	290	5.0777	309,403					
1	139	139	4.8489	674					
254	59,244	233	4.9453	292,977					
352	169,099	480	4.5596	771,023					
8	792	99	8.1217	6,432					
7	1,938	277	4.9979	9,686					
28	3,762	134	5.3887	20,272					
32	7,065	221	5.0251	35,502					
1	20	20	7.3000	146					
13	1,544	119	5.7691	8,907					
83	25,949	313	5.5104	142,990					
230	121,153	527	4.6799	566,983					
12	5,279	440	4.0758	21,516					
14	4,428	316	5.5637	24,636					
433	165,511	382	4.5891	759,552					
222	85,129	383	4.6416	395,131					
269	133,418	496	5.1258	683,874					
1,011	434,294	430	5.7009	2,475,848					
11	15,845	1,440	4.9365	78,219					
4	816	204	5.4743	4,467					
14	1,392	99	5.8341	8,121					
244	88,919	364	4.6846	416,546					
3	1,151	384	4.4726	5,148					
8	1,161	145	6.5725	7,630					
7	1,950	279	4.8226	9,404					
60	6,027	100	6.2401	37,609					
479	241,157	503	4.4948	1,083,949					
726	409,235	564	4.9511	2,026,148					
28	5,324	190	5.5674	29,641					
274	58,188	212	6.2861	365,775					

TABLE 1—NATURAL GAS SERVICE TO TEXAS CITIES—1985

City	Served by	County	DOMESTIC SERVICE Number Customers	MCF Consumed	MCF Per Customer	Average Price Per MCF	Revenue
LINDALE CITY	SOUTHERN GAS COMPANY	GREGG	216	13,358	62	6.1772	82,490
LILLIAN	LONE STAR GAS COMPANY, A DIV. OF	JOHNSON	40	2,177	54	6.1222	13,328
LINDALE AND ENVIRONS	ENTEX, INC.	SMITH	679	37,610	55	7.0842	266,438
LINDEN	ANGLA, INC.	CASS	886	60,450	68	5.1710	312,588
LINDSAY	LONE STAR GAS COMPANY, A DIV. OF	COOKE	116	7,032	60	6.1778	43,437
LIPAN	LONE STAR GAS COMPANY, A DIV. OF	HOOD	140	6,210	44	6.9332	43,055
LITTLE ELM	LONE STAR GAS COMPANY, A DIV. OF	DENTON	261	16,568	64	6.5341	108,387
LITTLE RIV-ACADEMY	LONE STAR GAS COMPANY, A DIV. OF	BELL	296	14,130	48	6.6452	93,897
LITTLEFIELD	ENERGAS COMPANY	LAMB	2,394	185,677	78	5.2890	982,039
LIVERPOOL	ENTEX, INC.	BRAZORIA	139	6,503	47	7.1138	46,261
LIVINGSTON AND ENVIRONS	ENTEX, INC.	POLK	1,180	72,156	61	7.0123	505,977
LLANO	LONE STAR GAS COMPANY, A DIV. OF	LLANO	821	39,796	48	6.5886	262,200
LOCKHART	ANGLA, INC.	CALDWELL	2,269	141,451	62	6.0534	856,261
LOCKHART SUBDIS	ANGLA, INC.	CALDWELL	7	409	58	6.0636	2,480
LOCKNEY	ENERGAS COMPANY	FLOYD	693	58,918	85	5.1598	303,904
LOLITA AND ENVIRONS	ENTEX, INC.	JACKSON	155	7,129	47	7.1819	52,636
LOMETA	LONE STAR GAS COMPANY, A DIV. OF	LAMPASAS	227	10,736	47	6.5708	70,564
LONE OAK	LONE STAR GAS COMPANY, A DIV. OF	HUNT	204	12,248	60	6.5360	80,053
LONE STAR	ANGLA, INC.	MORRIS	542	35,207	65	5.2389	184,418
LONGVIEW	SOUTHERN GAS COMPANY	GREGG	8,253	539,576	65	6.0287	3,252,938
LONGVIEW AND ENVIRONS	ENTEX, INC.	GREGG	9,080	610,174	67	6.7084	4,094,606
LORAINE	LONE STAR GAS COMPANY, A DIV. OF	MITCHELL	296	16,199	66	5.5076	89,218
LORENA	LONE STAR GAS COMPANY, A DIV. OF	MCLENNAN	129	7,366	57	6.5861	48,513
LORENZO	ENERGAS COMPANY	CROSBY	443	36,616	83	5.1311	187,879
LOS FRESNOS	RIO GRANDE VALLEY GAS COMPANY	CAMERON	174	6,665	38	6.4148	42,755
LOTT	LONE STAR GAS COMPANY, A DIV. OF	FALLS	293	15,965	54	6.5957	105,301
LOUISE AND ENVIRONS	ENTEX, INC.	WHARTON	205	11,398	56	6.9454	79,136
LOVELADY AND ENVIRONS	ENTEX, INC.	HOUSTON	203	10,435	51	7.2567	75,723
LUBBOCK	ENERGAS COMPANY	LUBBOCK	51,049	4,544,056	89	5.1206	23,268,409
LUEDERS	LONE STAR GAS COMPANY, A DIV. OF	JONES	180	9,451	53	6.7053	63,372
LUFKIN AND ENVIRONS	ENTEX, INC.	ANGELINA	8,363	566,676	68	5.7871	3,279,436

TABLE 1—NATURAL GAS SERVICE TO TEXAS CITIES—1985

SM. COMMERCIAL & INDUSTRIAL					LG. COMMERCIAL & INDUSTRIAL				
Number Customers	MCF Consumed	MCF Per Customer	Average Price Per MCF	Revenue	Number Customers	MCF Consumed	MCF Per Customer	Average Price Per MCF	Revenue
20	7,422	371	4.1931	31,158					
5	1,155	231	5.4701	6,318					
99	60,110	607	4.5274	272,144					
111	21,233	191	4.5620	96,864					
16	3,563	223	5.5706	19,848					
14	1,019	73	6.8508	6,981					
27	3,743	139	6.1526	23,029					
18	3,218	179	5.8480	18,819					
267	61,184	229	4.8918	299,299					
6	2,245	374	4.6063	10,341					
237	69,767	294	5.9270	413,508					
142	20,078	141	5.8844	118,147					
223	61,049	274	5.9443	362,895					
3	93	33	6.1735	605					
84	21,692	258	4.7212	102,413					
8	1,157	145	5.5079	6,372					
29	2,237	77	6.6477	14,871					
23	1,733	75	6.8067	11,796					
75	54,033	720	4.2597	230,164					
1,006	630,944	627	3.9478	2,490,857					
949	414,767	437	4.9766	2,064,140					
36	6,806	189	5.1460	35,024					
21	2,841	135	6.2397	17,727					
45	10,386	231	4.6520	48,316					
11	3,601	327	5.0733	18,269					
31	2,002	65	6.8911	13,796					
28	14,535	519	4.6499	67,586					
27	7,055	261	5.2636	37,134					
5,000	2,506,244	501	4.5959	11,518,570	2	1,357,388	678,694	4.1843	5,679,662
23	3,020	131	6.3265	19,106					
1,058	542,173	512	5.0267	2,725,335	2	498,618	249,309	3.9817	1,985,349

TABLE 1—NATURAL GAS SERVICE TO TEXAS CITIES—1985

City	Served by	County	DOMESTIC SERVICE Number Customers	MCF Consumed	MCF Per Customer	Average Price Per MCF	Revenue
LULING	ARKLA, INC.	CALDWELL	1,465	87,049	59	6.0744	574,386
LULING RURALS	ARKLA, INC.	CALDWELL	59	4,614	78	6.1695	28,466
LUMBERTON AND ENVIRONS	ENTEX, INC.	HARDIN	283	14,111	50	7.1800	101,316
LYFORD	RIO GRANDE VALLEY GAS COMPANY	WILLACY	266	9,038	34	6.5725	59,402
MABANK	LONE STAR GAS COMPANY, A DIV. OF	KAUFMAN	380	22,362	59	6.4816	144,847
MADISONVILLE	LONE STAR GAS COMPANY, A DIV. OF	MADISON	1,129	57,661	51	6.4570	373,609
MALAKOFF	LONE STAR GAS COMPANY, A DIV. OF	HENDERSON	633	36,543	58	6.0398	220,711
MALONE	LONE STAR GAS COMPANY, A DIV. OF	HILL	102	5,356	53	6.6699	35,724
MANOR	LONE STAR GAS COMPANY, A DIV. OF	TRAVIS	242	13,758	57	6.3050	86,719
MANSFIELD	LONE STAR GAS COMPANY, A DIV. OF	JOHNSON TARRANT	1,080	66,046	61	5.9770	394,757
MANVEL	ENTEX, INC.	BRAZORIA	267	15,426	58	6.6511	102,599
MARBLE FALLS	LONE STAR GAS COMPANY, A DIV. OF	BURNET	1,005	43,659	43	6.5149	284,435
MARION AND ENVIRONS	ENTEX, INC.	GUADALUPE	169	7,108	42	7.8228	55,604
MARKHAM	MARKHAM GAS CORPORATION	MATAGORDA	404	17,602	44	8.5537	150,563
MARLIN	LONE STAR GAS COMPANY, A DIV. OF	FALLS	2,515	162,574	57	6.8118	911,776
MARSHALL AND ENVIRONS	ENTEX, INC.	HARRISON	7,675	552,509	72	6.3844	3,505,284
MART	LONE STAR GAS COMPANY, A DIV. OF	MCLENNAN	849	49,775	59	6.4414	320,620
MATHIS AND ENVIRONS	ENTEX, INC.	SAN PATRICIO	1,230	57,012	42	7.5311	391,709
MAUD	ARKLA, INC.	BOWIE	411	26,419	64	5.2231	117,988
MAURICEVILLE AND ENVIRONS	ENTEX, INC.	ORANGE	81	3,822	47	6.7602	21,926
MAY	LONE STAR GAS COMPANY, A DIV. OF	BROWN	120	5,539	46	6.4755	35,868
MAYPEARL	LONE STAR GAS COMPANY, A DIV. OF	ELLIS	193	12,410	64	5.7987	71,962
MCALLEN	RIO GRANDE VALLEY GAS COMPANY	HIDALGO	9,196	443,797	49	6.0868	2,701,371
MCCAMEY	SOUTHERN UNION COMPANY	UPTON	913	58,269	64	5.3969	314,311
MCGREGOR	LONE STAR GAS COMPANY, A DIV. OF	MCLENNAN	1,487	89,811	57	6.4980	551,104
MCKINNEY	LONE STAR GAS COMPANY, A DIV. OF	COLLIN	5,058	373,781	74	6.2592	2,339,570
MCLEOD AND ENVIRONS	MCLEOD GAS CO.	CASS	84	7,775	93	2.8985	22,536
MCQUEENEY AND ENVIRONS	ENTEX, INC.	GUADALUPE	91	5,784	58	6.4207	33,926
MEACHUM MEADOWS	J. V. MEACHUM GAS DISTRIBUTION S	MONTGOMERY	44	2,490	57	7.7305	19,249
MEADOW	CHEVRON CHEMICAL COMPANY	TERRY	190	14,775	78	5.2029	76,873
MEADOWS	ENTEX, INC.	FORT BEND	1,372	91,181	66	6.1380	559,358

TABLE 1—NATURAL GAS SERVICE TO TEXAS CITIES—1985

SM. COMMERCIAL & INDUSTRIAL					LG. COMMERCIAL & INDUSTRIAL				
Number Customers	MCF Consumed	MCF Per Customer	Average Price Per MCF	Revenue	Number Customers	MCF Consumed	MCF Per Customer	Average Price Per MCF	Revenue
167	45,052	270	6.2831	283,068					
12	19,285	1,605	4.9661	95,672					
27	26,061	965	4.8417	126,180					
15	10,550	703	4.8509	51,177					
27	14,369	187	5.5016	79,050					
135	30,659	226	5.4135	166,891					
65	53,059	820	4.2520	225,596					
19	2,276	120	4.2623	10,253					
17	1,498	117	4.0992	12,178					
178	151,526	853	4.5860	693,235					
16	7,269	454	4.6441	33,758					
157	27,795	178	5.4605	152,598					
23	5,171	230	5.2806	28,363					
5	511	102	7.6062	3,990					
239	121,608	510	4.4968	581,632					
615	661,667	591	4.9220	2,370,769					
80	8,708	111	6.2589	55,725					
93	13,790	148	5.4066	78,287					
38	11,627	316	4.6257	52,785					
12	5,459	449	5.1493	27,723					
17	3,586	211	5.7206	20,514					
22	2,280	103	5.5982	12,652					
504	432,558	762	4.9473	2,140,013					
116	19,092	165	5.0519	96,451					
163	32,367	199	5.7008	184,506					
604	396,758	657	5.0303	1,995,607					
8	578	96	3.2437	1,874					
13	9,562	736	4.7638	45,742					
16	10,698	668	4.3390	46,401					
4	3,269	817	5.1563	16,849					

TABLE 1—NATURAL GAS SERVICE TO TEXAS CITIES—1985

City	Served by	County	DOMESTIC SERVICE Number Customers	MCF Consumed	MCF Per Customer	Average Price Per MCF	Revenue
MEADOWS	LONE STAR GAS COMPANY, A DIV. OF	ARCHER	140	9,341	67	6.5187	60,891
MELISSA	LONE STAR GAS COMPANY, A DIV. OF	COLLIN	179	10,422	58	6.4466	67,186
MEMPHIS	LONE STAR GAS COMPANY, A DIV. OF	HALL	1,172	95,665	82	5.5509	531,028
MERCEDES	RIO GRANDE VALLEY GAS COMPANY	HIDALGO	2,386	93,753	39	6.3833	598,454
MERIDIAN	LONE STAR GAS COMPANY, A DIV. OF	BOSQUE	458	22,759	50	6.1142	139,154
MERKEL	LONE STAR GAS COMPANY, A DIV. OF	TAYLOR	832	53,639	64	5.5851	299,578
MESQUITE	LONE STAR GAS COMPANY, A DIV. OF	DALLAS	25,036	1,717,727	69	5.6848	9,764,951
METHODIST HOSPITAL	LONE STAR GAS COMPANY, A DIV. OF	BELL					
MEXIA	LONE STAR GAS COMPANY, A DIV. OF	LIMESTONE	2,234	128,541	58	6.6304	852,274
MIAMI	CONSOLIDATED UTILITIES, INC.	ROBERTS	320	26,142	82	5.6751	148,359
MID-CITIES	LONE STAR GAS COMPANY, A DIV. OF	TARRANT	68,912	3,331,224	74	5.7996	19,319,668
MIDLAND	ENERGAS COMPANY	MIDLAND	24,667	2,132,742	86	5.0668	10,806,204
MIDLOTHIAN	LONE STAR GAS COMPANY, A DIV. OF	ELLIS	1,006	64,703	64	6.0096	388,842
MIDWAY	LONE STAR GAS COMPANY, A DIV. OF	MADISON	70	3,237	46	6.2116	20,107
MILES	LONE STAR GAS COMPANY, A DIV. OF	RUNNELS	244	13,462	55	6.1812	83,211
MILFORD	LONE STAR GAS COMPANY, A DIV. OF	ELLIS	187	10,876	58	6.3149	68,681
MILLERS COVE	ANGLO, INC.	TITUS					
MILLSAP	BRAZOS RIVER GAS CO.	PARKER	135	7,883	58	5.9935	47,007
MINEOLA AND ENVIRONS	ENTEX, INC.	WOOD	1,574	100,191	64	6.7093	672,211
MINERAL WELLS	BRAZOS RIVER GAS CO.	PALO PINTO PARKER	4,759	310,382	65	5.8573	1,818,010
MIRANDO CITY AND ENVIRONS	ENTEX, INC.	WEBB	111	5,062	45	7.3705	37,309
MISSION	RIO GRANDE VALLEY GAS COMPANY	HIDALGO	3,874	155,261	40	6.3419	984,517
MISSOURI CITY	ENTEX, INC.	FORT BEND HARRIS	7,354	516,410	70	6.1203	3,160,566
MOBEETIE	HIGH PLAINS NATURAL GAS CO.	WHEELER	111	9,336	84	6.8645	65,915
MONAHANS AND ENVIRONS	SOUTHERN UNION COMPANY	WARD	3,129	202,785	65	5.5912	1,133,813
MONT BELVIEU AND ENVIRONS	ENTEX, INC.	CHAMBERS	264	14,774	56	6.8489	101,481
MONTAGUE	LONE STAR GAS COMPANY, A DIV. OF	MONTAGUE	101	6,351	63	5.6807	36,078
MOODY	LONE STAR GAS COMPANY, A DIV. OF	MCLENNAN	659	25,978	57	5.8797	152,743
MORAN	LONE STAR GAS COMPANY, A DIV. OF	SHACKELFORD	143	7,683	54	7.3587	56,537
MORGAN	LONE STAR GAS COMPANY, A DIV. OF	BOSQUE	118	6,319	54	6.0983	38,219
MORGANS POINT	ENTEX, INC.	HARRIS	107	9,472	89	5.7328	54,301

TABLE 1—NATURAL GAS SERVICE TO TEXAS CITIES—1985

SM. COMMERCIAL & INDUSTRIAL					LG. COMMERCIAL & INDUSTRIAL				
Number Customers	MCF Consumed	MCF Per Customer	Average Price Per MCF	Revenue	Number Customers	MCF Consumed	MCF Per Customer	Average Price Per MCF	Revenue
28	4,190	150	6.3847	26,752					
19	1,101	58	7.0999	7,817					
179	65,441	256	5.1799	235,380					
100	75,152	752	4.9492	371,944					
70	14,603	211	5.0188	74,294					
72	14,196	200	5.0697	72,984					
1,430	960,924	672	4.6632	4,480,960					
2	13,705	6,853	4.9761	68,198					
282	84,960	265	5.5006	379,323					
32	4,972	155	4.9730	24,726					
4,932	4,049,040	821	4.7659	19,301,089	3	1,398,331	466,110	3.7385	5,227,087
2,018	766,751	381	4.6552	3,570,696					
97	293,666	2,981	3.8460	926,079	2	759,485	379,743	3.8369	2,897,383
11	370	34	7.5784	2,804					
31	4,796	155	5.7069	27,368					
18	885	49	7.2463	6,413					
2	3,169	1,585	4.4684	14,071					
15	7,826	522	4.8201	37,722					
226	57,639	262	5.3264	306,894					
568	351,970	599	4.9688	1,761,832	2	459,956	229,978	3.6881	1,696,376
14	875	61	8.4648	7,406					
166	129,065	778	4.9381	637,340					
110	98,018	891	5.2800	513,613					
20	4,166	208	4.4698	18,621					
362	221,192	611	4.6691	1,032,771					
50	32,905	658	4.3972	144,689					
17	2,297	135	5.7331	13,169					
50	8,291	166	5.4265	44,991					
19	1,037	55	8.1176	8,418					
11	1,095	69	6.2037	6,793					
7	7,049	1,007	4.4074	31,068					

TABLE 1—NATURAL GAS SERVICE TO TEXAS CITIES—1985

City	Served by	County	DOMESTIC SERVICE Number Customers	MCF Consumed	MCF Per Customer	Average Price Per MCF	Revenue
MORSE	MORSE UTILITY, INC.	HANSFORD	69	6,961	101	5.6258	39,158
MORTON	WEST TEXAS GAS, INC.	COCHRAN	244	24,303	100	4.0427	98,573
MOUNTAIN COMM	LONE STAR GAS COMPANY, A DIV. OF	CONTELL	95	4,366	46	5.7687	25,186
MT. ENTERPRISE	SOUTH ROSE COUNTY GAS CO., INC.	ROSE	689	30,242	87	8.6849	262,649
MT. PLEASANT	AMELA, INC.	TITUS	3,482	250,629	72	5.1351	1,287,010
MT. PLEASANT RURALS	AMELA, INC.	TITUS	399	29,069	73	5.1197	148,824
MT. VERNON	AMELA, INC.	FRANKLIN	728	51,565	71	5.1807	267,145
MUENSTER	LONE STAR GAS COMPANY, A DIV. OF	COOKE	483	26,202	59	5.6929	149,166
MULESHOE	ENERGAS COMPANY	BAILEY	1,580	129,792	82	5.2640	683,228
MUNDAY	LONE STAR GAS COMPANY, A DIV. OF	KNOX	568	42,356	75	6.4094	271,475
MURCHISON	LONE STAR GAS COMPANY, A DIV. OF	HENDERSON	130	8,107	62	6.4871	52,591
MYRA	LONE STAR GAS COMPANY, A DIV. OF	COOKE	78	4,222	60	5.7066	24,084
NACOGDOCHES	ENTEX, INC.	NACOGDOCHES	6,134	401,250	65	6.6765	2,650,874
NAPLES	AMELA, INC.	MORRIS	569	38,617	68	5.1797	200,025
NASH	AMELA, INC.	BOWIE	562	40,792	72	5.1725	210,739
NASSAU BAY	ENTEX, INC.	HARRIS	877	75,110	86	5.8308	437,951
NATALIA	MUSTANG ENERGY CORP., DBA GULPSI	MEDINA	500	9,058	18	6.3623	57,629
NATALIA	WOLF GAS COMPANY	MEDINA	487	18,524	38	5.9779	86,823
NAZARETH	ENERGAS COMPANY	CASTRO	87	8,367	96	5.2003	43,615
NECHES AND ENVIRONS	ENTEX, INC.	ANDERSON	65	3,117	48	6.1768	19,870
NEDERLAND	SOUTHERN UNION COMPANY	JEFFERSON	4,703	240,070	51	7.2737	1,746,197
NEEDVILLE AND ENVIRONS	ENTEX, INC.	FORT BEND	505	25,692	51	7.0764	181,789
NEVADA	LONE STAR GAS COMPANY, A DIV. OF	COLLIN	111	7,228	65	6.3333	45,777
NEW BOSTON	AMELA, INC.	BOWIE	1,748	120,284	69	5.1787	622,912
NEW BOSTON RURALS	AMELA, INC.	BOWIE	1,084	73,707	68	5.1777	381,632
NEW BRAUNFELS AND ENVIRONS	ENTEX, INC.	COMAL	5,075	250,037	49	6.8228	1,705,952
NEW CANEY AND ENVIRONS	ENTEX, INC.	MONTGOMERY	90	5,562	62	6.2811	34,935
NEW DEAL	ENERGAS COMPANY	LUBBOCK	180	15,606	87	5.1258	79,993
NEW GULF AND ENVIRONS	ENTEX, INC.	WHARTON	186	10,216	55	6.7060	68,508
NEW HOME	ENERGAS COMPANY	LYNN	70	6,846	98	5.0708	34,715
NEW LONDON AND ENVIRONS	ENTEX, INC.	ROSE	327	23,172	71	6.9311	151,338

TABLE 1—NATURAL GAS SERVICE TO TEXAS CITIES—1985

SM. COMMERCIAL & INDUSTRIAL					LG. COMMERCIAL & INDUSTRIAL				
Number Customers	MCF Consumed	MCF Per Customer	Average Price Per MCF	Revenue	Number Customers	MCF Consumed	MCF Per Customer	Average Price Per MCF	Revenue
8	2,964	371	5.5628	16,488					
4	333	83	5.8258	1,940					
17	2,597	153	7.5994	19,735					
500	204,341	409	4.2311	864,583	1	364,722	364,722	3.8722	1,412,294
103	110,859	1,076	4.1355	458,459					
114	27,102	238	4.5744	123,976					
78	140,990	1,808	3.9080	550,982					
215	62,581	291	4.8065	300,793					
88	15,670	178	5.9397	93,075					
13	1,669	128	6.1067	10,192					
6	517	86	5.8453	3,022					
814	696,063	858	4.9890	3,462,656					
64	11,976	187	4.5175	54,102					
61	16,269	267	4.4957	73,140					
66	131,834	1,939	5.1185	674,794					
26	3,551	137	5.3662	19,055					
24	4,926	205	5.2914	26,065					
15	2,368	158	5.0667	11,998					
8	814	102	5.5111	4,486					
224	41,884	187	6.0982	255,416					
71	16,407	231	4.9873	81,826					
10	595	60	7.1277	4,241					
187	47,742	255	4.5272	216,136					
57	13,184	231	4.5470	59,947					
560	298,698	534	4.9054	1,466,208	1	233,770	233,770	4.1322	965,981
27	9,222	342	5.4454	50,217					
13	5,507	424	4.3991	24,226					
12	1,189	99	5.5937	6,650					
14	9,571	684	4.3480	41,615					
32	8,926	279	5.2082	46,488					

TABLE 1—NATURAL GAS SERVICE TO TEXAS CITIES—1985

City	Served by	County	DOMESTIC SERVICE Number Customers	MCF Consumed	MCF Per Customer	Average Price Per MCF	Revenue
NEW WAVERLY	NORAM UTILITIES COMPANY	WALKER	274	15,000	55	5.8781	88,171
NEW WILLARD AND ENVIRONS	ENTEX, INC.	POLK	12	757	63	6.8402	5,178
NEWARK	LONE STAR GAS COMPANY, A DIV. OF	WISE	159	9,501	60	6.0682	57,654
NEWCASTLE	LONE STAR GAS COMPANY, A DIV. OF	YOUNG	242	12,403	51	6.7086	83,207
NOCONA	LONE STAR GAS COMPANY, A DIV. OF	MONTAGUE	1,269	76,710	61	6.3126	484,228
NONE	ORGNY GAS COMPANY	JEFFERSON	128	6,843	52	6.0227	40,009
NORDHEIM AND ENVIRONS	ENTEX, INC.	DE WITT	141	6,594	47	7.4867	49,367
NORMANGEE	LONE STAR GAS COMPANY, A DIV. OF	LEON MADISON	226	12,226	54	6.2255	76,113
NORTH CLEVELAND AND ENVIRONS	ENTEX, INC.	LIBERTY	64	3,206	50	7.5553	24,207
NORTH ZULCH	LONE STAR GAS COMPANY, A DIV. OF	MADISON	96	5,341	56	6.0693	32,416
NOVICE	LONE STAR GAS COMPANY, A DIV. OF	COLEMAN	81	4,246	52	6.6107	28,069
O'DONNELL	ENERGAS COMPANY	LYNN DAWSON	379	29,161	77	5.1521	150,241
OAK RIDGE AND ENVIRONS	ENTEX, INC.	ANGELINA	137	8,586	63	5.8491	50,220
OAK RIDGE NORTH	NORAM UTILITIES COMPANY	MONTGOMERY	739	57,579	78	5.6339	324,393
OAKWOOD	LONE STAR GAS COMPANY, A DIV. OF	LEON	166	8,986	54	6.8806	61,827
OBRIEN	LONE STAR GAS COMPANY, A DIV. OF	HASKELL	69	4,110	59	5.9735	24,551
ODELL	LONE STAR GAS COMPANY, A DIV. OF	WILBARGER	43	2,794	65	6.2391	17,432
ODEM AND ENVIRONS	ENTEX, INC.	SAN PATRICIO	557	26,338	47	7.1313	187,822
ODESSA	ENERGAS COMPANY	ECTOR	26,900	2,057,173	76	5.1562	10,607,266
OGLESBY	LONE STAR GAS COMPANY, A DIV. OF	CORYELL	159	8,329	52	5.9163	49,277
OILTON AND ENVIRONS	ENTEX, INC.	WEBB	77	2,799	36	7.7668	21,733
OKLAUNION	LONE STAR GAS COMPANY, A DIV. OF	WILBARGER	46	3,625	80	5.6170	21,685
OLD OCEAN AND ENVIRONS	ENTEX, INC.	BRAZORIA	116	5,703	48	7.2889	41,565
OLDEN	LONE STAR GAS COMPANY, A DIV. OF	EASTLAND	169	7,382	45	6.9157	51,052
OLNEY	LONE STAR GAS COMPANY, A DIV. OF	YOUNG	1,603	99,660	59	6.4277	608,449
OLTON	ENERGAS COMPANY	LAMB	663	56,621	85	5.1920	293,978
OMAHA	ANGLA, INC.	MORRIS	402	27,639	69	5.1216	141,529
ORANGE AND ENVIRONS	ENTEX, INC.	ORANGE	5,776	320,468	55	6.9926	2,240,909
ORANGE GROVE AND ENVIRONS	ENTEX, INC.	JIM WELLS	302	14,236	47	7.2789	103,617
ORCHARD	ENTEX, INC.	FORT BEND	116	5,586	48	6.9537	38,843
ORE CITY	ANGLA, INC.	UPSHUR	323	21,539	67	5.2386	112,808

TABLE 1—NATURAL GAS SERVICE TO TEXAS CITIES—1985

SM. COMMERCIAL & INDUSTRIAL					LG. COMMERCIAL & INDUSTRIAL				
Number Customers	MCF Consumed	MCF Per Customer	Average Price Per MCF	Revenue	Number Customers	MCF Consumed	MCF Per Customer	Average Price Per MCF	Revenue
31	8,713	281	4.9503	43,132					
1	1	1	13.9900*	13					
14	1,267	91	6.1129	7,745					
18	1,071	60	7.1270	7,633					
175	28,051	160	5.8199	163,815					
17	4,169	245	6.3402	26,432					
16	1,526	95	5.8004	8,851					
62	4,567	109	5.8897	27,016					
2	177	89	7.7565	1,373					
15	1,209	81	6.2725	7,581					
11	1,499	131	6.2519	9,027					
35	22,064	630	4.3072	95,033					
9	6,273	697	4.9007	30,742					
33	8,496	257	5.1115	43,430					
20	1,233	62	7.2328	8,918					
6	4,381	511	5.0999	22,273					
5	352	70	6.7472	2,375					
40	10,740	370	6.8808	72,186					
2,497	1,229,695	617	4.6028	5,661,008					
19	1,378	95	5.9934	8,190					
7	331	47	9.6099	3,179					
4	23	6	22.3478*	514					
22	3,953	180	5.3360	21,085					
8	192	20	9.5986	1,363					
201	196,376	728	4.6182	906,729					
96	20,110	209	4.8323	97,177					
36	6,725	187	4.5535	30,622					
450	177,517	388	5.3905	956,912					
51	5,985	117	5.6657	33,909					
6	1,757	293	4.6060	8,094					
54	11,675	216	4.5897	53,585					

*Minimum Bill

TABLE 1—NATURAL GAS SERVICE TO TEXAS CITIES—1985

City	Served by	County	Number Customers	MCF Consumed	MCF Per Customer	Average Price Per MCF	Revenue
			DOMESTIC SERVICE				
OSCEOLA		HILL					
	LONE STAR GAS COMPANY, A DIV. OF		31	1,754	57	6.6465	11,658
OVERTON AND ENVIRONS		RUSK					
		SMITH					
	ENTEX, INC.		845	53,291	63	6.7696	360,758
OYSTER CREEK AND ENVIRONS		BRAZORIA					
	ENTEX, INC.		247	10,059	41	7.4661	75,101
OZONA		CROCKETT					
	ENERGAS COMPANY		1,214	86,156	71	5.1312	447,087
PADUCAH		COTTLE					
	LONE STAR GAS COMPANY, A DIV. OF		754	54,260	72	5.8034	314,891
PADUCAH		COTTLE					
	TRICO - JAY-DEE		15	894	60	1.2564	1,123
PAINT ROCK		CONCHO					
	LONE STAR GAS COMPANY, A DIV. OF		80	4,670	58	6.5916	30,783
PALACIOS AND ENVIRONS		MATAGORDA					
	ENTEX, INC.		1,254	58,761	47	7.2884	428,272
PALESTINE		ANDERSON					
	LONE STAR GAS COMPANY, A DIV. OF		5,169	328,072	63	6.0884	1,997,421
PALM VALLEY		CAMERON					
	RIO GRANDE VALLEY GAS COMPANY		19	1,223	64	5.8365	7,138
PALMER		ELLIS					
	LONE STAR GAS COMPANY, A DIV. OF		338	22,198	66	6.6949	148,613
PALMVIEW		HIDALGO					
	RIO GRANDE VALLEY GAS COMPANY		8	347	43	6.2748	2,160
PALO PINTO		PALO PINTO					
	BRAZOS RIVER GAS CO.		108	6,133	57	6.0693	37,223
PAMPA		GRAY					
	ENERGAS COMPANY		8,391	860,547	103	5.0569	4,351,726
PANHANDLE		CARSON					
	ENERGAS COMPANY		885	87,168	98	5.0676	441,301
PANORAMA VILLAGE		MONTGOMERY					
	MORAN UTILITIES COMPANY		603	44,011	73	5.6856	250,231
PARADISE		WISE					
	LONE STAR GAS COMPANY, A DIV. OF		125	6,813	55	6.1792	42,099
PARIS		LAMAR					
	LONE STAR GAS COMPANY, A DIV. OF		6,829	471,667	69	5.6140	2,647,925
PASADENA		HARRIS					
	ENTEX, INC.		25,574	1,475,990	58	6.4060	9,455,199
PEARLAND AND ENVIRONS		BRAZORIA					
	ENTEX, INC.		4,604	289,045	63	6.4362	1,860,355
PECAN GAP		DELTA					
		FANNIN					
	LONE STAR GAS COMPANY, A DIV. OF		110	6,409	58	7.1785	46,007
PECAN GROVE		FORT BEND					
	ENTEX, INC.		1,788	112,043	63	6.3487	711,326
PECOS AND ENVIRONS		REEVES					
	SOUTHERN UNION COMPANY		3,326	215,254	65	5.5764	1,200,337
PENELOPE		HILL					
	LONE STAR GAS COMPANY, A DIV. OF		74	3,623	49	7.1248	25,813
PERRIN		JACK					
	BRAZOS RIVER GAS CO.		145	8,031	55	6.0672	48,726
PETERSBURG		HALE					
	ENERGAS COMPANY		411	37,395	91	5.1349	192,021
PETROLIA		CLAY					
	LONE STAR GAS COMPANY, A DIV. OF		238	15,724	66	6.5824	103,501
PETTUS AND ENVIRONS		BEE					
	ENTEX, INC.		173	7,459	43	8.6502	64,521
PETTY		LAMAR					
	LONE STAR GAS COMPANY, A DIV. OF		55	2,961	54	6.1668	18,260
PFLUGERVILLE		TRAVIS					
	LONE STAR GAS COMPANY, A DIV. OF		2,723	133,054	49	7.1826	957,044
PHARR		HIDALGO					
	RIO GRANDE VALLEY GAS COMPANY		3,712	184,617	50	6.0716	1,170,924

TABLE 1—NATURAL GAS SERVICE TO TEXAS CITIES—1985

SM. COMMERCIAL & INDUSTRIAL					LG. COMMERCIAL & INDUSTRIAL				
Number Customers	MCF Consumed	MCF Per Customer	Average Price Per MCF	Revenue	Number Customers	MCF Consumed	MCF Per Customer	Average Price Per MCF	Revenue
3	58	19	11.6897*	678					
101	18,902	187	5.4159	102,371					
11	18,191	1,615	4.4291	81,363					
160	27,566	172	4.8352	133,296					
125	25,558	205	5.0062	110,249					
2	904	452	4.3312	3,915					
24	2,160	90	4.7398	10,557					
122	24,730	203	5.2416	129,624					
562	237,210	422	4.9621	1,177,058					
1	5,766	5,766	4.9366	28,453					
13	6,216	478	6.1268	38,084					
1	44	44	6.0909	268					
11	1,259	114	5.8638	7,382					
379	350,120	924	4.7219	1,691,061					
83	20,937	252	4.8419	101,374					
4	1,349	337	5.0388	6,797					
11	525	48	7.2667	3,815					
479	707,020	604	4.4965	3,179,152	7	961,710	137,387	3.8742	3,725,891
1,549	906,575	585	5.2968	4,799,877					
228	148,788	653	4.4927	668,472					
11	901	82	6.3388	5,806					
61	11,400	187	5.0868	57,990					
381	69,106	181	5.1446	355,522					
8	921	115	6.7698	6,235					
21	2,489	119	5.5601	13,839					
55	13,758	250	6.4735	88,635					
13	978	75	6.9938	6,840					
18	3,072	171	7.8210	24,026					
8	135	17	8.0296	1,084					
38	8,631	227	5.9667	51,499					
153	49,693	325	5.1089	253,877					

*Minimum Bill

TABLE 1—NATURAL GAS SERVICE TO TEXAS CITIES—1985

City	Served by	County	DOMESTIC SERVICE Number Customers	MCF Consumed	MCF Per Customer	Average Price Per MCF	Revenue
PICKTON	LONE STAR GAS COMPANY, A DIV. OF	HOPKINS	66	3,504	53	7.1327	24,993
PILOT POINT	LONE STAR GAS COMPANY, A DIV. OF	DENTON	676	41,027	61	6.1806	253,573
PINE FOREST AND ENVIRONS	ENTEX, INC.	ORANGE	441	21,984	50	7.4240	163,208
PINEHURST AND ENVIRONS	ENTEX, INC.	ORANGE	643	33,506	52	7.1655	240,087
PINEY POINT VILLAGE	ENTEX, INC.	HARRIS	960	142,671	149	5.3086	757,377
PITTSBURG	ANKLA, INC.	CAMP	1,390	105,608	76	5.0704	535,472
PITTSBURG RURALS	ANKLA, INC.	CAMP	1,287	93,922	73	5.1059	479,556
PLACEDO AND ENVIRONS	ENTEX, INC.	VICTORIA	119	6,030	51	6.9821	42,101
PLAINVIEW	ENERGAS COMPANY	HALE	7,014	643,149	92	5.1499	3,312,183
PLEAK	ENTEX, INC.	FORT BEND	18	1,170	65	6.2941	7,364
PLEASANTON AND ENVIRONS	ENTEX, INC.	ATASCOSA	1,676	70,354	42	7.6020	534,831
POINT	LONE STAR GAS COMPANY, A DIV. OF	RAINS	157	9,136	58	6.9146	63,172
POINT COMFORT	ENTEX, INC.	CALHOUN	356	16,368	46	7.3590	120,599
PONDER	LONE STAR GAS COMPANY, A DIV. OF	DENTON	98	6,667	68	5.6796	37,866
PORT ARANSAS	GULFSIDE GAS COMPANY	NUECES	702	15,864	23	7.1331	113,158
PORT ARANSAS	MUSTANG ENERGY CORP., DBA GULFSI	NUECES	689	7,942	12	7.5873	60,258
PORT ARTHUR	SOUTHERN UNION COMPANY	JEFFERSON	17,760	1,036,046	58	7.1092	7,365,468
PORT ARTHUR ENVIRONS OF	SOUTHERN UNION COMPANY	JEFFERSON	970	45,770	47	7.3668	337,180
PORT ISABEL	RIO GRANDE VALLEY GAS COMPANY	CAMERON	420	16,637	40	6.2897	105,899
PORT LAVACA AND ENVIRONS	ENTEX, INC.	CALHOUN	2,901	134,671	46	7.3685	992,325
PORT NECHES	SOUTHERN UNION COMPANY	JEFFERSON	3,922	199,543	51	7.2827	1,451,218
PORTER AND ENVIRONS	ENTEX, INC.	MONTGOMERY	275	17,641	64	6.1831	109,076
PORTLAND AND ENVIRONS	ENTEX, INC.	NUECES SAN PATRICIO	2,623	121,497	46	7.2938	886,175
POSSUM KINGDOM LAKE	P. E. GAS SERVICE, INC.	PALO PINTO	96	3,308	34	6.7570	22,352
POTEET AND ENVIRONS	ENTEX, INC.	ATASCOSA	886	27,202	48	7.8862	214,521
POTH AND ENVIRONS	ENTEX, INC.	WILSON	399	19,587	49	7.2439	141,885
POTTSBORO	LONE STAR GAS COMPANY, A DIV. OF	GRAYSON	315	16,871	54	7.2099	121,639
POTTSVILLE	LONE STAR GAS COMPANY, A DIV. OF	HAMILTON	30	1,478	49	6.3281	9,353
POWELL	LONE STAR GAS COMPANY, A DIV. OF	NAVARRO	34	2,002	59	6.3207	12,654
POYNOR	LONE STAR GAS COMPANY, A DIV. OF	HENDERSON	78	4,212	54	6.4760	27,277
PREMONT AND ENVIRONS	ENTEX, INC.	JIM WELLS	714	28,889	40	7.7997	225,324

TABLE 1—NATURAL GAS SERVICE TO TEXAS CITIES—1985

SM. COMMERCIAL & INDUSTRIAL					LG. COMMERCIAL & INDUSTRIAL				
Number Customers	MCF Consumed	MCF Per Customer	Average Price Per MCF	Revenue	Number Customers	MCF Consumed	MCF Per Customer	Average Price Per MCF	Revenue
11	977	89	7.1085	6,945					
80	16,897	211	5.6085	94,767					
12	3,263	272	5.3203	17,360					
59	10,571	179	5.8689	62,039					
25	12,401	496	5.3889	66,827					
222	121,531	547	4.3095	523,740					
149	160,736	1,079	4.2474	682,709					
6	1,552	259	5.1442	7,983					
768	309,637	393	4.7558	1,472,566					
2	1,763	882	3.9356	6,938					
192	47,346	247	5.1373	243,228					
26	14,347	540	4.2811	60,137					
20	2,252	113	5.7842	13,026					
11	2,503	228	5.3548	13,403					
143	27,679	194	5.8482	161,873					
37	15,752	115	5.7329	90,304					
966	351,613	363	5.7450	2,020,007					
37	45,081	1,489	5.3180	292,921					
44	12,939	294	5.1177	66,216					
237	74,700	316	5.0267	376,502					
147	41,179	280	5.9406	244,628					
63	14,718	234	5.6881	83,717					
94	30,763	327	5.0892	156,560					
18	1,759	98	6.5509	11,523					
62	18,408	297	5.0721	93,366					
47	5,499	117	5.7419	31,574					
41	7,528	184	6.5930	49,632					
10	689	89	6.2272	5,516					
8	885	144	5.8740	5,081					
5	869	174	5.7272	4,890					
47	7,007	149	5.5048	38,572					

TABLE 1—NATURAL GAS SERVICE TO TEXAS CITIES—1985

City	Served by	County	DOMESTIC SERVICE Number Customers	MCF Consumed	MCF Per Customer	Average Price Per MCF	Revenue
POICE AND ENVIRONS	ENTEX, INC.	RUSK	142	8,805	62	6.7767	59,668
PRIMERA	RIO GRANDE VALLEY GAS COMPANY	CAMERON	142	5,347	38	6.0384	34,426
PRINCETON	LONE STAR GAS COMPANY, A DIV. OF	COLLIN	584	37,739	65	6.3971	241,419
PROSPER	LONE STAR GAS COMPANY, A DIV. OF	COLLIN	247	17,875	72	6.2665	112,014
PUTNAM	LONE STAR GAS COMPANY, A DIV. OF	CALLAHAN	39	1,715	44	7.4828	12,833
PYOTE	SOUTHERN UNION COMPANY	WARD	80	4,813	60	5.6316	27,105
QUANAH	LONE STAR GAS COMPANY, A DIV. OF	HARDEMAN	1,551	116,095	75	5.5898	648,950
QUEEN CITY	ENTEX, INC.	CASS	670	46,362	69	5.2016	241,149
QUINLAN	LONE STAR GAS COMPANY, A DIV. OF	HUNT	378	21,354	56	6.4808	138,391
QUITAQUE	ENERGAS COMPANY	BRISCOE	226	19,356	86	5.0252	97,268
QUITMAN	LONE STAR GAS COMPANY, A DIV. OF	WOOD	635	38,141	60	6.2626	238,862
RALLS	ENERGAS COMPANY	CROSBY	737	68,395	87	5.1588	352,791
RANCHO VIEJO	RIO GRANDE VALLEY GAS COMPANY	CAMERON					
RANGER	LONE STAR GAS COMPANY, A DIV. OF	EASTLAND	1,048	66,969	65	6.2323	426,721
RANSOM CANYON	ENERGAS COMPANY	LUBBOCK	241	24,885	101	5.0632	121,769
RAYMONDVILLE	RIO GRANDE VALLEY GAS COMPANY	WILLACY	1,932	82,620	43	6.2731	518,287
RAYWOOD	ATMOS GAS COMPANY	LIBERTY	292	15,201	52	7.8556	119,412
REAGAN	LONE STAR GAS COMPANY, A DIV. OF	FALLS	55	2,682	49	6.5619	17,599
RED OAK	LONE STAR GAS COMPANY, A DIV. OF	ELLIS	393	26,397	67	6.3359	166,720
REDLAND AND ENVIRONS	ENTEX, INC.	ANGELINA	206	11,910	58	5.9859	70,816
REFUGIO AND ENVIRONS	ENTEX, INC.	REFUGIO	1,152	59,787	52	6.9212	413,795
REMBO	LONE STAR GAS COMPANY, A DIV. OF	LAMAR	286	16,309	58	6.2566	89,576
REMBO	LONE STAR GAS COMPANY, A DIV. OF	PARKER	19	1,111	69	5.5217	7,761
REMERT	LONE STAR GAS COMPANY, A DIV. OF	NAVARRO	50	2,729	55	5.8516	15,969
RHOME	LONE STAR GAS COMPANY, A DIV. OF	WISE	139	8,738	63	6.1401	53,653
RICE	LONE STAR GAS COMPANY, A DIV. OF	NAVARRO	135	7,309	54	6.5538	47,868
RICHLAND	LONE STAR GAS COMPANY, A DIV. OF	NAVARRO	90	4,909	49	6.9494	30,640
RICHMOND AND ENVIRONS	ENTEX, INC.	FORT BEND	2,910	139,778	56	6.6709	892,357
RICHWOOD AND ENVIRONS	ENTEX, INC.	BRAZORIA	735	38,421	52	6.8613	261,695
RIESEL	LONE STAR GAS COMPANY, A DIV. OF	MCLENNAN	192	9,444	49	6.5765	62,138
RIO HONDO	RIO GRANDE VALLEY GAS COMPANY	CAMERON	267	9,610	37	6.4575	61,533

TABLE 1--NATURAL GAS SERVICE TO TEXAS CITIES--1985

SM. COMMERCIAL & INDUSTRIAL					LG. COMMERCIAL & INDUSTRIAL				
Number Customers	MCF Consumed	MCF Per Customer	Average Price Per MCF	Revenue	Number Customers	MCF Consumed	MCF Per Customer	Average Price Per MCF	Revenue
8	1,148	144	5.1561	16,231					
3	285	88	5.5736	1,877					
68	9,675	202	5.9576	57,640					
22	3,105	141	6.1089	18,966					
10	229	23	8.3319	1,908					
10	888	89	5.8227	4,006					
176	90,069	861	4.5983	416,903					
63	22,616	359	4.4768	101,238					
69	14,285	207	5.7781	82,540					
34	7,118	216	4.6547	38,193					
121	31,664	260	5.5105	173,382					
95	14,639	209	6.7627	98,464					
3	2,722	907	4.9515	13,478					
138	31,647	228	5.6423	177,645					
130	20,582	158	5.2823	109,186					
23	16,382	712	6.6725	106,032					
8	107	13	12.6168 *	1,350					
18	4,779	190	6.0892	29,070					
12	2,067	172	5.3837	11,120					
128	44,752	347	4.9169	218,455					
12	1,089	91	6.2755	6,836					
1	6	6	11.0000 *	66					
18	5,597	311	5.4954	30,758					
14	1,175	84	6.5285	7,671					
6	177	30	8.4633	1,506					
154	151,628	985	4.4156	669,532					
24	5,559	232	5.0604	28,131					
22	1,555	68	6.7151	10,442					
25	5,409	216	5.2329	28,305					

*Minimum Bill

TABLE 1—NATURAL GAS SERVICE TO TEXAS CITIES—1985

City	Served by	County	DOMESTIC SERVICE Number Customers	MCF Consumed	MCF Per Customer	Average Price Per MCF	Revenue
BIG VISTA	LONE STAR GAS COMPANY, A DIV. OF	JOHNSON	121	7,099	59	5.9256	42,066
BIVENSIDE AND ENVIRONS	ENTEX, INC.	WALKER	38	2,469	65	6.7239	16,601
BOLMORE	LONE STAR GAS COMPANY, A DIV. OF	DENTON	337	19,281	57	5.7097	110,088
BOBERT LEE	LONE STAR GAS COMPANY, A DIV. OF	COKE	456	20,717	45	6.5832	136,385
BOBY	LONE STAR GAS COMPANY, A DIV. OF	FISHER	256	16,084	63	5.9052	96,861
BOCHESTER	LONE STAR GAS COMPANY, A DIV. OF	HASKELL	193	12,371	64	6.2350	77,133
BOCKDALE	LONE STAR GAS COMPANY, A DIV. OF	MILAM	1,539	79,011	51	6.4033	505,929
BOCKPORT	ARANSAS NATURAL GAS CO.	ARANSAS	1,206	50,698	42	6.0989	309,203
BOCKWALL	LONE STAR GAS COMPANY, A DIV. OF	ROCKWALL	2,044	191,374	94	5.3671	1,027,128
BOGERS	LONE STAR GAS COMPANY, A DIV. OF	BELL	355	17,990	51	7.1966	129,467
BOLLING BEADOWS	SOUTHERN GAS COMPANY	GREGG	73	3,633	50	6.6686	24,227
BOMAN FOREST AND ENVIRONS	ENTEX, INC.	MONTGOMERY	282	20,387	78	5.9597	121,499
BOPESVILLE	ENERGAS COMPANY	HOCKLEY	161	12,366	77	5.2035	64,367
BOSCOE	LONE STAR GAS COMPANY, A DIV. OF	NOLAN	397	28,611	72	5.8381	167,045
BOSE CITY AND ENVIRONS	ENTEX, INC.	ORANGE	93	4,695	50	7.3926	34,138
BOSE HILL ACRES AND ENVIRONS	ENTEX, INC.	HARDIN	291	14,505	50	7.0390	107,902
BOSEBUD	LONE STAR GAS COMPANY, A DIV. OF	FALLS	669	33,656	50	6.5502	220,452
BOSENBERG AND ENVIRONS	ENTEX, INC.	FORT BEND	4,608	233,606	51	6.8731	1,606,772
BOSHARON AND ENVIRONS	ENTEX, INC.	BRAZORIA	210	9,165	44	7.0639	64,881
BOSS	LONE STAR GAS COMPANY, A DIV. OF	ACKERMAN	29	1,696	52	5.8416	8,739
BOTAN	LONE STAR GAS COMPANY, A DIV. OF	FISHER	704	45,866	65	5.7242	262,566
BOUND BOCK	LONE STAR GAS COMPANY, A DIV. OF	WILLIAMSON	5,370	267,601	50	6.6214	1,848,081
BOWENA	LONE STAR GAS COMPANY, A DIV. OF	RUNNELS	129	6,839	53	6.1883	42,291
BOWLETT	LONE STAR GAS COMPANY, A DIV. OF	DALLAS ROCKWALL	1,879	145,483	77	5.6318	819,324
BOXTON	LONE STAR GAS COMPANY, A DIV. OF	LAMAR	251	15,899	63	6.1201	97,273
BOYSE CITY	LONE STAR GAS COMPANY, A DIV. OF	ROCKWALL COLLIN	580	36,819	63	6.7835	247,049
BULE	LONE STAR GAS COMPANY, A DIV. OF	HASKELL	356	22,972	65	5.7234	131,477
BUNAWAY BAY	LONE STAR GAS COMPANY, A DIV. OF	WISE	83	4,832	58	7.5822	36,637
BURGE AND ENVIRONS	ENTEX, INC.	HARDIN	370	13,600	43	7.7181	106,509
BUSK AND ENVIRONS	ENTEX, INC.	CHEROKEE	1,217	75,609	62	5.9656	451,053
BUSHOK	LONE STAR GAS COMPANY, A DIV. OF	COLLIN DALLAS	1,659	99,356	59	6.2333	619,315

TABLE 1—NATURAL GAS SERVICE TO TEXAS CITIES—1985

SM. COMMERCIAL & INDUSTRIAL					LG. COMMERCIAL & INDUSTRIAL				
Number Customers	MCF Consumed	MCF Per Customer	Average Price Per MCF	Revenue	Number Customers	MCF Consumed	MCF Per Customer	Average Price Per MCF	Revenue
16	3,658	192	5.5260	19,102					
9	10,063	1,118	4.9992	50,307					
26	8,264	318	4.9970	41,295					
19	5,135	132	5.8853	30,221					
51	14,052	276	5.2830	74,237					
31	6,510	210	5.6879	37,028					
177	26,107	136	5.8533	181,106					
182	26,858	196	5.5304	148,536					
172	133,662	778	4.2084	562,811					
83	5,033	117	6.8068	34,265					
1	71	71	5.7042	405					
2	510	265	5.8552	3,103					
29	5,718	272	4.6201	26,418					
53	17,959	339	4.9467	88,837					
8	3,387	423	5.0650	17,155					
29	8,253	177	5.5790	23,727					
80	7,299	91	6.3817	46,614					
445	119,267	278	4.8166	574,382					
20	48,960	2,448	4.3072	210,880					
7	1,920	274	5.2229	10,028					
99	17,033	181	5.5918	95,238					
266	165,602	623	4.7660	789,267					
26	4,993	171	5.5078	24,810					
192	43,977	229	5.0793	223,374					
29	2,486	86	6.3379	15,756					
59	7,605	132	6.5225	48,299					
46	12,422	270	5.1362	63,802					
9	1,129	125	7.2276	8,160					
35	3,632	104	5.8611	21,216					
190	135,488	713	5.0347	682,125					
52	6,356	163	5.8076	36,817					

TABLE 1—NATURAL GAS SERVICE TO TEXAS CITIES—1985

City	Served by	County	DOMESTIC SERVICE Number Customers	MCF Consumed	MCF Per Customer	Average Price Per MCF	Revenue
SADLER	LONE STAR GAS COMPANY, A DIV. OF	GRAYSON	121	6,551	54	6.1581	40,342
SAGINAW	LONE STAR GAS COMPANY, A DIV. OF	TARRANT	1,484	96,249	65	5.8589	563,910
SAINT JO	LONE STAR GAS COMPANY, A DIV. OF	MONTAGUE	359	24,044	67	6.0603	145,714
SALTILLO	LONE STAR GAS COMPANY, A DIV. OF	HOPKINS	60	3,102	52	7.1438	22,160
SAN ANGELO	LONE STAR GAS COMPANY, A DIV. OF	TOM GREEN	19,865	1,199,870	60	5.8995	7,078,629
SAN AUGUSTINE AND ENVIRONS	ENTEX, INC.	SAN AUGUSTINE	816	60,563	74	6.4982	393,548
SAN BENITO	RIO GRANDE VALLEY GAS COMPANY	CAMERON	3,174	133,127	42	6.2735	835,168
SAN DIEGO AND ENVIRONS	ENTEX, INC.	DUVAL JIM WELLS	1,150	50,035	44	7.5532	377,926
SAN JUAN	RIO GRANDE VALLEY GAS COMPANY	HIDALGO	1,406	62,876	45	6.2012	389,906
SAN LEON AND ENVIRONS	ENTEX, INC.	GALVESTON	673	26,543	39	7.2563	192,603
SAN MARCOS AND ENVIRONS	ENTEX, INC.	HAYS	3,424	173,603	51	6.2705	1,088,574
SAN SABA	LONE STAR GAS COMPANY, A DIV. OF	SAN SABA	793	41,943	53	6.2992	264,208
SANFORD	ENERGAS COMPANY	HUTCHINSON	105	9,372	89	4.8501	45,455
SANGER	LONE STAR GAS COMPANY, A DIV. OF	DENTON	782	49,506	63	6.5927	326,379
SANTA ANNA	LONE STAR GAS COMPANY, A DIV. OF	COLEMAN	471	24,179	51	6.3536	151,624
SANTA FE AND ENVIRONS	ENTEX, INC.	GALVESTON	1,624	78,952	49	7.0227	554,459
SANTA ROSA	RIO GRANDE VALLEY GAS COMPANY	CAMERON	315	11,706	37	6.4514	75,520
SANTO	LONE STAR GAS COMPANY, A DIV. OF	PALO PINTO	102	5,392	53	6.1136	34,041
SARATOGA AND ENVIRONS	ENTEX, INC.	HARDIN	95	4,466	47	7.6661	34,236
SAVOY	LONE STAR GAS COMPANY, A DIV. OF	FANNIN	208	11,984	58	6.1701	73,943
SAYRE MURAL	ARKLA, INC.	WHEELER	5	614	123	4.8502	2,978
SCHERTZ AND ENVIRONS	ENTEX, INC.	BEXAR COMAL GUADALUPE	843	41,674	49	6.7324	280,566
SCHULENBURG AND ENVIRONS	ENTEX, INC.	FAYETTE	820	37,773	46	7.5127	281,400
SCOTTSVILLE AND ENVIRONS	ENTEX, INC.	HARRISON	19	1,802	95	6.1655	11,110
SCURRY	LONE STAR GAS COMPANY, A DIV. OF	KAUFMAN	88	4,993	57	6.0170	30,043
SEABROOK AND ENVIRONS	ENTEX, INC.	HARRIS	1,063	65,689	62	6.4002	420,420
SEADRIFT AND ENVIRONS	ENTEX, INC.	CALHOUN	340	12,763	38	8.0894	103,244
SEAGRAVES	ENERGAS COMPANY	GAINES	735	53,116	72	5.2266	277,616
SEGUIN AND ENVIRONS	ENTEX, INC.	GUADALUPE	4,791	263,724	55	6.6608	1,756,600
SELMA	ENTEX, INC.	BEXAR	1	21	21	10.0610	211

TABLE 1—NATURAL GAS SERVICE TO TEXAS CITIES—1985

SM. COMMERCIAL & INDUSTRIAL					LG. COMMERCIAL & INDUSTRIAL				
Number Customers	MCF Consumed	MCF Per Customer	Average Price Per MCF	Revenue	Number Customers	MCF Consumed	MCF Per Customer	Average Price Per MCF	Revenue
7	2,276	325	5.4323	12,364					
161	305,512	1,898	4.1335	1,262,848					
53	7,723	146	5.8130	44,894					
6	572	72	7.4388	4,255					
2,066	810,163	392	4.8850	3,957,663	1	306,725	306,725	4.2361	1,299,324
137	41,180	301	5.2032	214,267					
142	46,329	326	5.0681	234,800					
77	14,937	194	3.1833	47,548					
66	13,215	200	5.2376	69,215					
23	5,120	223	5.0028	25,614					
548	312,362	570	4.8881	1,526,852	1	513,354	513,354	4.1816	2,146,767
142	23,341	164	5.7400	133,978					
6	640	107	4.7906	3,066					
33	16,548	199	6.0144	99,526					
60	7,165	119	5.8437	41,870					
67	46,123	688	4.4729	206,302					
22	7,737	352	5.0093	38,757					
15	2,992	199	5.6400	16,875					
12	3,178	265	6.1521	19,551					
27	7,128	264	5.3793	38,344					
77	25,014	325	5.1204	128,081					
141	48,845	346	4.9867	243,573					
8	8,158	1,019	4.9613	40,434					
9	352	39	7.5426	2,655					
124	70,340	567	4.5674	321,271					
22	5,153	234	5.3318	27,474					
91	14,395	158	4.9302	70,970					
509	298,231	586	4.6730	1,393,642					
3	14,925	4,975	4.1697	62,212					

TABLE 1—NATURAL GAS SERVICE TO TEXAS CITIES—1985

City	Served by	County	DOMESTIC SERVICE Number Customers	MCF Consumed	MCF Per Customer	Average Price Per MCF	Revenue
SEMINOLE	ENERGAS COMPANY	GAINES	2,030	157,397	78	5.2047	819,197
SEMINOLE	WEST TEXAS GAS, INC.	GAINES	315	29,172	93	6.5419	190,840
SEYMOUR	LONE STAR GAS COMPANY, A DIV. OF	BAYLOR	1,437	115,486	80	5.9213	683,833
SHADY SHORES	LONE STAR GAS COMPANY, A DIV. OF	DENTON	329	23,799	72	6.2362	148,415
SHALLOWATER	ENERGAS COMPANY	LUBBOCK	644	55,286	86	5.1512	284,790
SHAMROCK	WEST TEXAS GAS, INC.	WHEELER	1,246	96,347	77	5.2117	502,132
SHELBYVILLE	ENTEX, INC.	SHELBY	131	5,107	39	7.9002	40,346
SHENANDOAH VALLEY	MORAN UTILITIES COMPANY	MONTGOMERY	470	38,030	81	5.6577	215,161
SHEPHERD AND ENVIRONS	ENTEX, INC.	SAN JACINTO	221	11,275	51	7.5696	85,347
SHERMAN	LONE STAR GAS COMPANY, A DIV. OF	GRAYSON	9,170	683,392	75	5.5183	3,771,195
SHINER	ARKLA, INC.	LAVACA	848	41,003	48	5.9656	244,608
SHOREACRES AND ENVIRONS	ENTEX, INC.	HARRIS	586	41,212	70	6.1345	252,816
SILSBEE AND ENVIRONS	ENTEX, INC.	HARDIN	1,954	100,201	51	7.0303	704,439
SILVERTON	ENERGAS COMPANY	BRISCOE	370	32,024	87	5.1556	165,104
SINTON AND ENVIRONS	ENTEX, INC.	SAN PATRICIO	1,444	68,470	47	7.2234	494,588
SKELLYTOWN	SOUTHERN UNION COMPANY	CARSON	314	26,964	86	4.9748	134,140
SKIDMORE AND ENVIRONS	ENTEX, INC.	BEE	182	7,710	42	7.6669	59,111
SLATON	ENERGAS COMPANY	LUBBOCK	2,041	154,363	76	5.1905	801,220
SMITHVILLE AND ENVIRONS	ENTEX, INC.	BASTROP	1,134	64,623	57	6.8377	441,872
SMYER	ENERGAS COMPANY	HOCKLEY	137	10,416	76	5.2317	54,493
SNYDER	LONE STAR GAS COMPANY, A DIV. OF	SCURRY	3,731	273,607	71	5.7212	1,565,370
SOMERSET, VON ORMY, MACDONA	MUSTANG ENERGY CORP., DBA GULFSI	BEXAR	868	17,190	20	6.2687	107,758
SOMERSET, VON ORMY, MACDONA	WEST END GAS COMPANY	BEXAR	851	27,412	32	5.9106	162,022
SOMERVILLE	LONE STAR GAS COMPANY, A DIV. OF	BURLESON	484	21,828	45	6.5400	142,756
SONORA	LONE STAR GAS COMPANY, A DIV. OF	SUTTON	1,134	64,860	57	5.9629	386,754
SOUR LAKE AND ENVIRONS	ENTEX, INC.	HARDIN	469	22,404	48	7.6345	171,044
SOUTH BEND	SOUTH BEND GAS SUPPLY, INC.	YOUNG	29	3,220	111	2.6289	8,465
SOUTH HOUSTON	ENTEX, INC.	HARRIS	3,138	163,410	52	6.5703	1,073,651
SOUTHLAND	ENERGAS COMPANY	GARZA	42	3,804	91	5.0818	19,331
SOUTHMAYD	LONE STAR GAS COMPANY, A DIV. OF	GRAYSON	65	4,220	65	4.9187	20,757
SOUTHSIDE PLACE	ENTEX, INC.	HARRIS	396	31,800	80	5.9095	187,923

TABLE 1—NATURAL GAS SERVICE TO TEXAS CITIES—1985

SM. COMMERCIAL & INDUSTRIAL					LG. COMMERCIAL & INDUSTRIAL				
Number Customers	MCF Consumed	MCF Per Customer	Average Price Per MCF	Revenue	Number Customers	MCF Consumed	MCF Per Customer	Average Price Per MCF	Revenue
236	43,337	184	4.9454	214,320					
50	180,001	3,600	4.9842	897,152					
209	36,962	177	5.7651	213,088					
6	2,011	335	5.7141	11,491					
48	6,963	145	4.9295	34,324					
233	54,745	235	5.0945	278,900					
13	2,177	183	3.6373	8,645					
10	10,591	1,059	4.8862	51,750					
44	6,954	158	6.4467	44,830					
987	1,021,824	1,035	4.2609	4,353,888	3	1,028,675	342,892	3.8561	3,966,675
95	75,198	792	4.9076	369,056					
8	1,614	202	4.8953	7,900					
263	63,470	241	5.7607	365,629					
50	9,549	191	4.8341	46,161					
192	26,023	136	5.6084	145,946					
23	2,657	116	4.9921	13,264					
15	2,140	143	5.6430	12,076					
197	48,971	249	4.7415	232,198					
124	26,238	212	5.1303	134,608					
4	3,839	960	4.4978	17,267					
466	158,162	339	5.0118	792,672					
46	5,352	116	5.4237	29,027	11	4,036	367	5.2681	21,261
45	11,763	261	5.2742	62,040	10	5,196	520	5.2403	27,228
45	4,384	97	6.2619	27,452					
148	28,681	194	5.3264	152,766					
50	6,513	130	6.7918	44,235					
361	101,400	281	5.5538	563,152					
5	285	57	5.3298	1,519					
9	41,599	4,622	3.8380	159,657					
33	55,233	1,674	5.1716	285,640					

TABLE 1—NATURAL GAS SERVICE TO TEXAS CITIES—1985

City	Served by	County	DOMESTIC SERVICE Number Customers	MCF Consumed	MCF Per Customer	Average Price Per MCF	Revenue
SPEARMAN	WEST TEXAS GAS, INC.	HANSFORD	207	31,204	151	4.0068	125,091
SPRING AND EXTENSIONS	ENTEX, INC.	HARRIS	3,748	231,457	62	6.3237	1,463,653
SPRING VALLEY	ENTEX, INC.	HARRIS	1,162	85,795	74	6.0424	518,411
SPRINGLAKE	ENERGAS COMPANY	LAMB	64	6,686	104	5.0672	34,013
SPRINGTOWN	LONE STAR GAS COMPANY, A DIV. OF	PARKER	331	19,593	59	6.4401	126,184
STAFFORD	ENTEX, INC.	FORT BEND HARRIS	1,691	98,056	58	6.4074	628,288
STAMFORD	LONE STAR GAS COMPANY, A DIV. OF	HASKELL JONES	1,688	105,787	77	6.0663	641,739
STANTON	ENERGAS COMPANY	MARTIN	735	47,782	65	5.2237	249,600
STAR	LONE STAR GAS COMPANY, A DIV. OF	MILLS	30	1,437	48	5.9332	8,526
STAR HARBOR	LONE STAR GAS COMPANY, A DIV. OF	HENDERSON	120	9,508	79	6.4863	61,677
STEPHENVILLE	LONE STAR GAS COMPANY, A DIV. OF	ERATH	3,339	206,502	62	5.7729	1,197,107
STINNETT	U-GROUP CORPORATION	HUTCHINSON	32	2,004	88	6.2806	17,610
STOWELL AND EXTENSIONS	ENTEX, INC.	CHAMBERS	198	10,556	58	6.9300	73,153
STRATFORD AND EXTENSIONS	SOUTHERN UNION COMPANY	SHERMAN	996	111,167	112	5.2271	582,049
STRAWN	LONE STAR GAS COMPANY, A DIV. OF	PALO PINTO	285	17,011	60	6.1292	104,261
STREETMAN	LONE STAR GAS COMPANY, A DIV. OF	FREESTONE NAVARRO	107	5,431	51	6.7242	36,519
SUDAN	ENERGAS COMPANY	LAMB	803	33,177	87	5.2393	173,825
SUGARLAND AND EXTENSIONS	ENTEX, INC.	FORT BEND	7,951	557,756	70	6.1338	3,421,143
SULPHUR SPRS	LONE STAR GAS COMPANY, A DIV. OF	HOPKINS	3,611	229,037	63	6.1515	1,408,932
SUN VALLEY	LONE STAR GAS COMPANY, A DIV. OF	LAMAR	26	1,258	48	6.3625	8,004
SUNSET	LONE STAR GAS COMPANY, A DIV. OF	MONTAGUE	117	7,215	62	6.1196	44,094
SWAN AND EXTENSIONS	ENTEX, INC.	SMITH	99	5,666	57	6.2739	35,540
SWEETWATER	LONE STAR GAS COMPANY, A DIV. OF	NOLAN	3,710	238,656	61	5.9311	1,371,010
SYLVAN-HAMMONS AND EXTENSIONS	ENTEX, INC.	SMITH	786	46,253	59	6.1898	286,791
SYLVESTER	LONE STAR GAS COMPANY, A DIV. OF	FISHER	50	2,978	60	6.0107	17,900
TAFT AND EXTENSIONS	ENTEX, INC.	SAN PATRICIO	1,253	68,590	55	6.8308	468,180
TAHOKA	ENERGAS COMPANY	LYNN	932	69,960	75	5.1852	362,659
TALCO	ANGLA, INC.	TITUS	258	17,996	70	5.1824	93,252
TALPA	LONE STAR GAS COMPANY, A DIV. OF	COLEMAN	36	2,020	56	6.0859	12,330
TANGLEWOOD	ENERGAS COMPANY	LEE	310	38,225	121	5.0296	192,758

TABLE 1—NATURAL GAS SERVICE TO TEXAS CITIES—1985

SM. COMMERCIAL & INDUSTRIAL					LG. COMMERCIAL & INDUSTRIAL				
Number Customers	MCF Consumed	MCF Per Customer	Average Price Per MCF	Revenue	Number Customers	MCF Consumed	MCF Per Customer	Average Price Per MCF	Revenue
18	425,920	23,662	3.7951	1,616,418					
116	32,319	279	5.6026	181,071					
42	8,064	192	5.9497	47,978					
18	12,378	688	4.3236	53,518					
57	7,943	139	6.0811	48,302					
195	185,426	951	5.0405	934,648					
184	52,313	284	5.4931	287,362					
72	30,252	420	4.4018	133,161					
3	949	316	5.0516	4,794					
3	941	314	5.6791	5,344					
419	214,348	559	4.5406	1,064,111					
10	1,249	125	6.4828	8,097					
178	597,663	3,397	4.5799	2,738,161					
33	3,642	110	5.9869	21,797					
9	253	28	8.9763	2,271	1				
47	21,997	511	4.5192	110,368					
285	197,095	692	4.3541	858,173	1	10,430	10,430	4.2521	161,406
501	444,346	887	4.3953	1,953,041					
2	133	67	6.4962	864					
9	519	58	7.0886	3,679					
9	4,650	517	5.5233	25,663					
357	140,415	393	4.9115	689,653					
49	6,952	142	6.2116	43,183					
5	148	30	8.0000	1,184					
118	27,318	236	5.1660	141,125					
161	30,641	203	4.5839	140,455					
40	7,297	182	4.5831	33,443					
4	255	64	6.4039	1,633					
1	227	227	4.8987	1,112					

TABLE 1—NATURAL GAS SERVICE TO TEXAS CITIES—1985

City	Served by	County	Number Customers	MCF Consumed	MCF Per Customer	Average Price Per MCF	Revenue
			DOMESTIC SERVICE				
TATUM AND ENVIRONS	ENTEX, INC.	PANOLA RUSK	327	18,702	57	7.1600	133,922
TAYLOR	LONE STAR GAS COMPANY, A DIV. OF	WILLIAMSON	3,423	189,303	55	6.2597	1,183,975
TAYLOR LAKE VILLAGE	ENTEX, INC.	HARRIS	1,078	90,028	84	5.8730	528,737
TEAGUE	LONE STAR GAS COMPANY, A DIV. OF	FREESTONE	1,140	67,651	59	6.1537	416,303
TEAL RUN AND ENVIRONS	ENTEX, INC.	FORT BEND	5	313	63	6.5233	2,041
TEHUACANA	LONE STAR GAS COMPANY, A DIV. OF	LIMESTONE	87	4,624	53	6.2950	29,110
TEMPLE	LONE STAR GAS COMPANY, A DIV. OF	BELL	10,022	653,162	65	5.7986	3,787,305
TENAHA AND ENVIRONS	ENTEX, INC.	SHELBY	257	11,371	44	7.5766	86,154
TERRELL	LONE STAR GAS COMPANY, A DIV. OF	KAUFMAN	3,398	233,742	68	6.0020	1,402,911
TEXARKANA	ARKLA, INC.	BOWIE	10,750	940,568	87	4.3790	4,118,769
TEXARKANA RURAL	ARKLA, INC.	BOWIE	1,549	128,507	83	4.4445	571,103
TEXAS CITY AND ENVIRONS	ENTEX, INC.	GALVESTON	9,015	520,494	58	6.7002	3,487,989
TEXAS FM ROAD 123 AREA	ARKLA, INC.	PANOLA	1	88	88	5.0030	440
TEXHOMA AND ENVIRONS	SOUTHERN UNION COMPANY	SHERMAN	154	15,290	99	5.9581	91,099
THALIA	TEXAS NATURAL GAS COMPANY	FOARD	46	5,106	111	1.9597	10,006
THOMAS LAKE ROAD	RIVERSIDE GAS COMPANY	WALKER	10	251	25	13.3797	3,358
THORNDALE	LONE STAR GAS COMPANY, A DIV. OF	MILAM	407	23,709	58	6.2079	146,976
THORNTON	LONE STAR GAS COMPANY, A DIV. OF	LIMESTONE	187	9,468	51	6.6280	62,756
THRALL	LONE STAR GAS COMPANY, A DIV. OF	WILLIAMSON	157	8,256	53	6.1678	50,921
THROCKMORTON	LONE STAR GAS COMPANY, A DIV. OF	THROCKMORTON	407	21,005	52	6.5807	138,297
TIMBERCREEK CANYON	ENERGAS COMPANY	RANDALL	77	11,186	145	5.0093	56,036
TIMPSON AND ENVIRONS	ENTEX, INC.	SHELBY	370	26,783	72	6.5746	176,086
TIOGA	LONE STAR GAS COMPANY, A DIV. OF	GRAYSON	187	10,607	57	6.5397	69,367
TOCO	LONE STAR GAS COMPANY, A DIV. OF	LAMAR	44	3,330	76	6.2099	20,679
TOM BEAN	LONE STAR GAS COMPANY, A DIV. OF	GRAYSON	236	13,411	57	6.2958	84,433
TRAIL DUST	LONE STAR GAS COMPANY, A DIV. OF	COLLIN	61	2,171	36	6.9033	14,987
TRAVIS	LONE STAR GAS COMPANY, A DIV. OF	FALLS	16	691	43	6.6520	4,596
TRENT	LONE STAR GAS COMPANY, A DIV. OF	TAYLOR	116	7,516	65	5.9075	44,401
TRENTON	LONE STAR GAS COMPANY, A DIV. OF	FANNIN	247	15,323	62	6.2864	96,327
TRINIDAD	LONE STAR GAS COMPANY, A DIV. OF	HENDERSON	317	15,960	50	6.8757	109,819
TRINITY AND ENVIRONS	ENTEX, INC.	TRINITY	832	42,990	51	7.3848	317,483

TABLE 1—NATURAL GAS SERVICE TO TEXAS CITIES—1985

SM. COMMERCIAL & INDUSTRIAL					LG. COMMERCIAL & INDUSTRIAL				
Number Customers	MCF Consumed	MCF Per Customer	Average Price Per MCF	Revenue	Number Customers	MCF Consumed	MCF Per Customer	Average Price Per MCF	Revenue
44	5,622	128	5.7098	32,100					
274	77,088	265	5.2652	410,094					
10	750	75	6.4837	4,862					
108	122,040	1,151	3.9894	486,871					
15	8,053	537	4.5575	36,701					
6	306	51	7.1732	2,195					
1,228	690,940	805	4.3025	3,860,680	1	401,086	401,086	3.7287	1,495,527
17	57,650	1,450	4.9623	267,327					
424	387,737	914	4.5713	1,772,445					
1,366	671,658	485	3.9173	2,631,061					
119	63,732	536	3.9509	251,801					
612	357,905	585	4.5160	1,616,286					
1	602	602	4.3953	2,646					
9	5,673	630	4.8047	27,257					
5	705	141	1.9509	1,301					
63	4,163	96	6.1523	25,469					
19	473	25	9.4596	4,446					
16	1,868	117	5.6889	10,977					
65	6,335	97	6.3323	40,115					
63	13,008	206	5.3900	70,091					
20	1,871	94	6.4351	12,040					
5	272	54	7.3362	1,996					
18	1,725	108	6.1548	10,617					
1	509	509	4.9127	2,476					
2	21	11	13.5716*	285					
11	3,705	337	5.3308	19,749					
26	4,336	120	6.0406	26,192					
31	3,419	110	10.1971	34,864					
123	16,310	150	5.6419	92,020					

*Minimum Bill

TABLE 1—NATURAL GAS SERVICE TO TEXAS CITIES—1985

City	Served by	County	DOMESTIC SERVICE Number Customers	MCF Consumed	MCF Per Customer	Average Price Per MCF	Revenue
TROUP AND ENVIRONS	ENTEX, INC.	SMITH CHEROKEE	620	37,271	60	6.8686	255,998
TROY	LONE STAR GAS COMPANY, A DIV. OF	BELL	179	10,402	58	6.0110	62,526
TRUSCOTT	LONE STAR GAS COMPANY, A DIV. OF	KNOX	20	1,227	61	6.9919	8,579
TULETA AND ENVIRONS	ENTEX, INC.	BEE	73	2,873	39	8.7853	25,240
TULIA	ENERGAS COMPANY	SWISHER	1,796	169,947	95	5.1039	867,390
TURKEY	ENERGAS COMPANY	HALL	254	19,999	79	5.0172	100,339
TURNERTOWN AND ENVIRONS	ENTEX, INC.	RUSK	164	10,087	62	6.7827	68,417
TUSCOLA	LONE STAR GAS COMPANY, A DIV. OF	TAYLOR	213	11,213	53	5.8167	65,221
TYE	LONE STAR GAS COMPANY, A DIV. OF	TAYLOR	399	23,263	58	5.8170	135,322
TYLER AND VICINITY	ENTEX, INC.	SMITH	23,806	1,747,599	73	5.9413	10,382,924
TYLER AND VICINITY	LONE STAR GAS COMPANY, A DIV. OF	SMITH	2	159	80	6.3333	1,007
UNCERTAIN	AMELA, INC.	HARRISON	109	5,488	50	5.5204	30,296
UNION GROVE AND ENVIRONS	ENTEX, INC.	UPSHUR GREGG	50	3,068	61	6.8599	21,046
UNIVERSAL CITY AND ENVIRONS	ENTEX, INC.	BEXAR	3,599	137,280	53	6.4998	897,288
VALERA	LONE STAR GAS COMPANY, A DIV. OF	COLEMAN	47	2,241	48	6.6099	14,426
VALLEY MILLS	LONE STAR GAS COMPANY, A DIV. OF	BOSQUE MCLENNAN	749	19,368	55	5.8058	112,446
VALLEY VIEW	LONE STAR GAS COMPANY, A DIV. OF	COOKE	161	10,724	67	6.3969	68,600
VAN ALSTYNE	LONE STAR GAS COMPANY, A DIV. OF	GRAYSON	782	48,350	65	6.5179	315,102
VAN AND ENVIRONS	ENTEX, INC.	VAN ZANDT	714	43,399	61	6.8880	298,931
VAN HORN	TEXAS WESTERN MUNICIPAL GAS CORP	CULBERSON	662	48,097	73	4.5071	216,777
VAN VLECK AND ENVIRONS	ENTEX, INC.	MATAGORDA	271	14,264	53	7.0245	100,197
VANDERBILT AND ENVIRONS	ENTEX, INC.	JACKSON	109	5,565	51	6.9700	38,768
VEGA	ENERGAS COMPANY	OLDHAM	369	31,845	91	5.2384	166,818
VENUS	LONE STAR GAS COMPANY, A DIV. OF	JOHNSON	165	10,414	63	5.8951	61,392
VERA	LONE STAR GAS COMPANY, A DIV. OF	KNOX	30	1,900	63	6.9295	13,166
VERNON	LONE STAR GAS COMPANY, A DIV. OF	WILBARGER	4,437	321,802	73	5.7320	1,844,566
VICTORIA AND ENVIRONS	ENTEX, INC.	VICTORIA	11,516	584,866	51	7.1579	4,186,383
VICTORY GARDENS AND ENVIRONS	ENTEX, INC.	ORANGE	190	9,234	49	7.1037	65,595
VIDOR AND ENVIRONS	ENTEX, INC.	ORANGE	2,852	139,926	49	7.2037	1,007,982
VIVIAN RURALS	AMELA, INC.	CASS	21	1,355	65	5.1946	7,039

TABLE 1—NATURAL GAS SERVICE TO TEXAS CITIES—1985

SM. COMMERCIAL & INDUSTRIAL					LG. COMMERCIAL & INDUSTRIAL				
Number Customers	MCF Consumed	MCF Per Customer	Average Price Per MCF	Revenue	Number Customers	MCF Consumed	MCF Per Customer	Average Price Per MCF	Revenue
88	18,037	205	5.3461	96,427					
21	30,491	1,735	3.8869	141,643					
5	212	42	8.2594	1,751					
3	192	64	8.4170	1,616					
225	80,681	358	4.6594	375,737					
10	3,571	89	4.9888	17,815					
25	7,527	301	5.2235	39,317					
23	1,241	54	6.5101	8,079					
32	20,565	643	4.9469	101,775					
3,391	1,446,697	466	5.2570	7,605,269					
5	177,186	35,437	3.8180	676,500					
13	2,633	218	4.5637	12,929					
2	972	486	5.1681	5,023					
218	68,717	315	5.1778	355,800					
8	209	26	8.6364	1,805					
45	8,220	183	5.0510	41,519					
23	13,071	596	4.5515	62,223					
37	11,024	138	6.2866	73,075					
71	21,011	296	5.2681	110,604					
120	40,653	339	4.2039	170,780					
19	7,646	402	4.8778	37,295					
18	3,856	214	5.2623	18,117					
67	12,418	264	4.9568	61,554					
14	2,315	165	5.4091	12,522					
3	46	15	12.3478*	568					
522	365,988	701	4.5524	1,666,120					
1,085	672,580	452	4.8323	2,283,646					
4	1,146	287	5.8074	6,655					
170	49,665	292	5.8925	292,649					
7	486	69	4.9609	2,411					

*Minimum bill

TABLE 1—NATURAL GAS SERVICE TO TEXAS CITIES—1985

City	Served by	County	DOMESTIC SERVICE Number Customers	MCF Consumed	MCF Per Customer	Average Price Per MCF	Revenue
W UNIVERSITY PLACE	ENTEX, INC.	HARRIS	5,114	352,449	69	6.1020	2,150,630
WACO	LONE STAR GAS COMPANY, A DIV. OF	MCLENNAN	33,759	2,200,212	65	5.4906	12,080,495
WAKE VILLAGE	ARKLA, INC.	BOWIE	1,187	97,095	82	8.4239	829,535
WALLIS	ENTEX, INC.	AUSTIN	354	16,833	48	6.9886	117,639
WALNUT SPRINGS	LONE STAR GAS COMPANY, A DIV. OF	BOSQUE	213	11,939	56	5.9517	71,057
WARREN CITY AND ENVIRONS	ENTEX, INC.	GREGG UPSHUR	55	3,666	67	6.7078	24,590
WALKON AND ENVIRONS	ENTEX, INC.	HARRISON	465	31,620	68	6.6883	211,485
WATAUGA	LONE STAR GAS COMPANY, A DIV. OF	TARRANT	1,897	114,498	60	6.7484	772,677
WATAUGHIE	LONE STAR GAS COMPANY, A DIV. OF	ELLIS	4,890	351,242	72	4.9776	1,748,831
WEATHERFORD	BRAZOS RIVER GAS CO.	PARKER	4,061	251,033	62	6.0142	1,509,756
WEBSTER	ENTEX, INC.	HARRIS	214	12,199	57	6.5766	80,228
WEINER AND ENVIRONS	ENTEX, INC.	COLORADO	672	33,878	50	7.0955	240,381
WELBERT	LONE STAR GAS COMPANY, A DIV. OF	HASKELL	92	7,566	82	5.8037	43,911
WELCH	ENERGAS COMPANY	DAWSON	71	5,061	71	5.2027	26,331
WELLINGTON	LONE STAR GAS COMPANY, A DIV. OF	COLLINGSWORTH	1,166	89,782	77	5.5824	501,200
WELLMAN	ENERGAS COMPANY	TERRY	66	6,097	92	5.1274	31,262
WELLS BRANCH	LONE STAR GAS COMPANY, A DIV. OF	TRAVIS	914	52,966	58	6.3816	335,867
WESLACO	RIO GRANDE VALLEY GAS COMPANY	HIDALGO	3,176	162,304	51	6.0295	978,606
WEST	LONE STAR GAS COMPANY, A DIV. OF	MCLENNAN	1,012	56,773	56	6.0585	343,960
WEST COLUMBIA AND ENVIRONS	ENTEX, INC.	BRAZORIA	1,034	52,667	51	7.1473	376,572
WEST ORANGE AND ENVIRONS	ENTEX, INC.	ORANGE	1,462	71,399	49	7.3191	522,578
WESTBROOK	MITCHELL COUNTY UTILITY CO.	MITCHELL	72	1,674	23	8.2200	13,760
WESTBROOK AND ENVIRONS	MITCHELL COUNTY UTILITY CO.	MITCHELL	452	16,516	37	8.2191	135,747
WESTMINSTER	LONE STAR GAS COMPANY, A DIV. OF	COLLIN	105	6,437	61	7.2803	46,863
WHARTON AND ENVIRONS	ENTEX, INC.	WHARTON	2,341	123,611	53	6.8541	847,242
WHEELER	WHEELER GAS, INC.	WHEELER	635	65,990	104	3.6786	242,748
WHITE OAK AND ENVIRONS	ENTEX, INC.	GREGG	950	60,639	64	6.7803	411,507
WHITEHOUSE	LONE STAR GAS COMPANY, A DIV. OF	SMITH	673	36,993	55	6.6071	244,418
WHITESBORO	LONE STAR GAS COMPANY, A DIV. OF	GRAYSON	1,201	71,105	59	6.2617	445,241
WHITEWRIGHT	LONE STAR GAS COMPANY, A DIV. OF	GRAYSON	601	41,246	69	5.9712	246,289
WHITTENBERG	ENERGAS COMPANY	HOCKLEY	83	5,016	80	5.7073	28,120

TABLE 1—NATURAL GAS SERVICE TO TEXAS CITIES—1985

SM. COMMERCIAL & INDUSTRIAL					LG. COMMERCIAL & INDUSTRIAL				
Number Customers	MCF Consumed	MCF Per Customer	Average Price Per MCF	Revenue	Number Customers	MCF Consumed	MCF Per Customer	Average Price Per MCF	Revenue
63	28,797	347	5.4899	158,092					
3,367	2,198,921	652	4.4783	9,829,596	3	1,127,926	375,975	3.8927	4,390,654
36	9,760	272	3.8549	37,701					
32	4,305	135	5.3659	23,100					
26	1,320	51	6.6045	8,718					
1	77	77	6.3570	489					
55	50,770	923	5.0207	254,903					
89	7,466	161	6.2281	48,959					
531	500,623	943	4.1532	2,080,016	1	246,326	246,326	3.8555	949,709
392	139,900	357	5.5536	776,955					
122	115,026	943	4.4382	510,509					
104	48,773	469	4.8050	234,355					
18	8,434	467	5.5189	46,436					
14	4,460	319	4.5267	20,189					
173	70,605	408	4.4696	315,576					
11	8,330	757	4.3540	36,269					
7	13,261	1,894	5.4074	71,708					
198	129,330	653	4.9647	642,087	1	52,702	52,702	5.6487	297,697
119	27,080	227	5.1562	139,526					
126	29,187	232	5.1470	150,224					
68	19,707	290	5.6045	110,448					
10	4,843	484	6.9315	33,520					
4	1,233	308	6.7329	8,301					
9	945	105	7.3090	6,907					
263	103,979	395	4.5526	473,379					
80	17,469	218	3.4899	60,965					
69	19,459	282	5.2943	103,022					
60	7,308	122	6.2212	45,440					
113	14,793	131	5.9856	88,545					
55	20,766	378	4.7002	97,605					
7	1,692	242	4.7151	7,978					

TABLE 1—NATURAL GAS SERVICE TO TEXAS CITIES—1985

City	Served by	County	DOMESTIC SERVICE Number Customers	MCF Consumed	MCF Per Customer	Average Price Per MCF	Revenue
WHITNEY	LONE STAR GAS COMPANY, A DIV. OF	HILL	551	26,775	49	6.3878	171,033
WHITT	BRAZOS RIVER GAS CO.	PARKER	44	2,448	56	6.0797	14,883
WICHITA FALLS	LONE STAR GAS COMPANY, A DIV. OF	ARCHER CLAY WICHITA	24,297	1,897,375	78	5.4319	10,306,381
WICKETT	SOUTHERN UNION COMPANY	WARD	237	16,378	69	5.5429	90,782
WILLIS	NORAM UTILITIES COMPANY	MONTGOMERY	453	27,385	60	5.8240	159,489
WILLOW PARK	BRAZOS RIVER GAS CO.	PARKER	67	4,611	69	5.7643	26,579
WILLS POINT AND ENVIRONS	ENTEX, INC.	VAN ZANDT	852	50,696	60	6.9283	351,238
WILMER	LONE STAR GAS COMPANY, A DIV. OF	DALLAS	816	41,584	51	6.4259	267,214
WILSON	ENERGAS COMPANY	LYNN	174	13,995	80	5.1393	71,924
WINDOM	LONE STAR GAS COMPANY, A DIV. OF	FANNIN	100	5,903	59	6.3381	37,414
WINFIELD	ANGLA, INC.	TITUS	110	6,421	58	5.3812	34,548
WINGATE	LONE STAR GAS COMPANY, A DIV. OF	HUTCHEL	47	2,374	51	6.0581	14,382
WINK	SOUTHERN UNION COMPANY	WINKLER	394	26,907	68	5.5860	149,225
WINNIE AND ENVIRONS	ENTEX, INC.	CHAMBERS	466	22,782	49	7.1559	163,025
WINNSBORO	ANGLA, INC.	FRANKLIN WOOD	1,173	85,398	73	5.1261	437,756
WINTERS	LONE STAR GAS COMPANY, A DIV. OF	RUNNELS	1,160	62,639	54	5.9469	372,506
WOLFE CITY	LONE STAR GAS COMPANY, A DIV. OF	HUNT	583	36,491	67	6.3275	230,895
WOLFFORTH	ENERGAS COMPANY	LUBBOCK	571	43,331	76	5.1588	223,537
WOODLANDS AND ENVIRONS	ENTEX, INC.	MONTGOMERY	5,685	431,557	76	5.9658	2,574,578
WOODSBORO	WOODSBORO NATURAL GAS CORP.	REFUGIO	569	23,607	41	9.0181	212,890
WOODSON	ALLIANCE GAS CORPORATION	THROCKMORTON	125	8,574	69	6.7073	40,360
WORTHAM	LONE STAR GAS COMPANY, A DIV. OF	FREESTONE	391	22,680	58	6.4228	145,668
WYLIE	LONE STAR GAS COMPANY, A DIV. OF	COLLIN	1,295	78,553	61	5.7728	453,469
YANTIS	LONE STAR GAS COMPANY, A DIV. OF	WOOD	87	4,210	48	7.0261	29,580
YOAKUM	ANGLA, INC.	DE WITT LAVACA	1,988	116,000	58	6.0352	700,080
YOAKUM RURALS	ANGLA, INC.	DE WITT LAVACA	126	7,378	59	6.0014	44,278
YOAKUM AND ENVIRONS	ENTEX, INC.	DE WITT	669	31,565	47	7.4603	235,495
SUB-TOTAL			2,697,664	187,255,828	69	5.7606	1,078,712,601
	RURAL CUSTOMERS NOT OTHERWISE SHOWN						
	ENERGAS COMPANY		11,379	1,353,704	119	4.7829	6,474,656
	ENTEX, INC.		14,692	923,128	63	6.4270	5,934,236
	HIGH PLAINS NATURAL GAS CO.		303	35,628	118	4.9820	176,072

TABLE 1—NATURAL GAS SERVICE TO TEXAS CITIES—1985

SM. COMMERCIAL & INDUSTRIAL					LG. COMMERCIAL & INDUSTRIAL				
Number Customers	MCF Consumed	MCF Per Customer	Average Price Per MCF	Revenue	Number Customers	MCF Consumed	MCF Per Customer	Average Price Per MCF	Revenue
66	12,497	185	5.7560	71,933					
3	83	28	7.2892	605					
2,530	1,176,649	465	4.8304	5,693,060	2	866,918	433,459	3.8049	3,298,505
28	6,137	219	5.0878	31,224					
75	29,055	395	4.7937	142,156					
5	1,187	237	5.1500	6,113					
156	26,198	168	5.4844	143,405					
27	10,987	407	4.4520	48,914					
20	9,060	453	4.3744	39,632					
11	535	49	7.3383	3,926					
13	6,094	469	4.3910	26,759					
13	2,516	193	5.4431	13,684					
24	2,373	99	5.4876	13,022					
53	10,440	197	6.2372	65,116					
205	93,032	220	4.5447	204,656					
135	51,458	381	4.8719	250,677					
52	52,013	1,012	4.1744	219,637					
63	10,644	248	4.6193	49,168					
78	109,668	1,482	5.1150	561,054					
28	9,228	330	8.1564	75,251					
13	833	64	4.5834	3,818					
42	5,423	129	6.0542	32,832					
112	104,982	937	4.4756	469,838					
13	1,240	95	6.6927	8,299					
205	49,345	241	5.9695	294,564					
15	16,882	1,125	4.9694	83,893					
90	13,322	148	5.5062	73,379					
243,735	152,641,709	626	4.7761	729,062,641	185	76,399,387	412,969	3.9214	299,594,955
1,173	2,781,226	2,371	4.2257	11,752,510					
893	2,036,619	2,278	4.4606	9,088,271	2	1,020,660	510,330	3.9189	3,999,822
116	37,866	326	4.6455	175,906					

TABLE 1—NATURAL GAS SERVICE TO TEXAS CITIES—1985

City	Served by	County	DOMESTIC SERVICE				
			Number Customers	MCF Consumed	MCF Per Customer	Average Price Per MCF	Revenue
	LONE STAR GAS COMPANY, A DIV. OF		10,634	794,661	75	5.8207	4,624,356
	MORAN UTILITIES COMPANY		6,170	885,966	72	5.7090	2,546,032
	MORSE UTILITY, INC.		33	3,452	105	4.8896	16,879
	NORTH BAILEY GAS FARMERS CO-OP		6	1,693	282 *	3.9675	6,717
	NEWHOCK GAS COMPANY		14	1,753	125	4.2966	7,532
	RIO GRANDE VALLEY GAS COMPANY		2,765	140,056	51	6.0580	848,464
	TRI-COUNTY GAS COMPANY, INC.		18	1,919	107	4.1214	7,909
	WHEELER GAS, INC.		123	13,927	113	3.6502	50,836
TOTAL			2,744,001	190,971,715	70	5.7569	1,099,406,260

*Farm customers

Note: West End Gas Co. provided service to East Central, Farmers, Natalia, and Somerset, Von Ormy, Macdon from Jan-Jun. Gulfville Gas Co. provided service to Fort Aransas from Jan-Jun. Mustang Energy Corp. took over these two companies on July 1, 1985, and provided service to these cities for the balance of the year.

TABLE 1—NATURAL GAS SERVICE TO TEXAS CITIES—1985

SM. COMMERCIAL & INDUSTRIAL					LG. COMMERCIAL & INDUSTRIAL				
Number Customers	MCF Consumed	MCF Per Customer	Average Price Per MCF	Revenue	Number Customers	MCF Consumed	MCF Per Customer	Average Price Per MCF	Revenue
1,057	3,154,742	2,985	4.2145	13,295,810	23	59,025,515	2,566,327	3.7047	218,672,084
311	302,730	973	4.6211	1,398,958					
2	2,138	1,069	4.3718	9,347					
2	284	142	4.2254	1,200					
246	573,166	2,411	4.6708	2,892,730	1	110,900	110,900	5.0153	556,[illegible]
11	1,584	144	3.6345	5,757					
247,546	161,550,064	653	4.7520	767,683,130	211	136,556,422	647,187	3.8286	522,822,557

TABLE 2—UNACCOUNTED FOR GAS, INVESTOR OWNED DISTRIBUTION SYSTEMS—1985
JANUARY 1, 1985 TO DECEMBER 31, 1985

Company / City	Total Volume Gas Purchased (MCF)	Volume of Gas Unaccounted For: Loss	Volume of Gas Unaccounted For: Gain	% of Purchases Unaccounted For	Average Purchase Price—$/MCF	Avg. Sale Price—$/MCF		Value of Unaccounted for gas
ALLIANCE GAS CORPORATION								
FLEMINGSBURG	3,060	1,226		40.06%	2.1586	7.2470		
WOODSON	13,197	1,772		13.42%	1.4860	4.5548		
COMPANY TOTAL	16,257	2,998		18.44%	1.5956	4.9268	**	4,783
ANDREWS GAS COMPANY, INC.								
ANDREWS	469,611	7,202		1.60%	3.5123	4.8784		
COMPANY TOTAL	469,611	7,202		1.60%	3.5123	4.8784	**	25,295
ARKANSAS NATURAL GAS CO.								
ARKANSAS COUNTY	109,446	2,057		1.87%	3.1994	6.1735		
FULTON	20,885	393		1.88%	3.1994	6.0023		
ROCKPORT	79,042	1,486		1.88%	3.1994	6.0021		
COMPANY TOTAL	209,373	3,936		1.87%	3.1994	6.0539	**	12,592
ARKLA, INC.								
ATLANTA	279,907	16,848		6.01%	2.8630	4.7240		
ATLANTA RURALS	20,477	6,588		32.17%	2.8630	5.1311		
AVINGER	20,961	3,485		16.64%	2.8630	5.0944		
BETHANY	7,675	375		4.76%	2.8630	4.8529		
BLOOMBURG	15,480	1,760		11.36%	2.8630	5.0253		
CUSHING	231,150	24,638		10.65%	4.1162	5.8932		
CUSHING RURALS	1,736		164	9.45%	4.1159	6.3456		
DAINGERFIELD	120,864	15,728		13.01%	2.8630	4.9596		
DE KALB	92,056	12,562		13.64%	2.8630	4.9694		
DOUGLASVILLE	4,895	543		11.09%	2.8629	5.1981		
GILMER	294,881	32,558		11.04%	2.8630	4.7393		
GILMER RURALS	206,439	16,037		7.69%	2.8630	5.0577		
GONZALES	305,322	21,259		6.96%	4.1162	5.3927		
GONZALES RURALS	3,294		332	10.07%	4.1163	6.0050		
HOOKS	85,175	7,496		16.98%	2.8630	5.0028		
HUGHES SPRINGS	140,070	36,790		26.26%	2.8630	4.8767		
JEFFERSON	158,067	20,959		13.26%	2.8630	4.8671		
JEFFERSON RURALS	161,998	996		.61%	2.8630	4.9175		
LEARY	4,165	185		3.48%	2.8629	4.9366		
LINDEN	110,602	28,919		26.14%	2.8630	5.0127		
LOCKHART	217,114	14,614		6.73%	4.1162	6.0205		
LOCKHART RURALS	448		59	13.16%	4.1161	6.0848		
LONE STAR	98,070	6,835		6.13%	2.8630	4.6460		
LULING	140,033	7,937		5.66%	4.1162	6.1326		
LULING RURALS	22,404		1,475	6.58%	4.1162	5.1986		
MAUD	36,114		2,232	6.18%	2.8630	4.8750		
MELVINS COVE	1,063		86	8.09%	2.8629	4.6684		
MT. PLEASANT	687,258	47,566		7.61%	2.8630	4.3478		
MT. PLEASANT RURALS	139,452		476	.34%	2.8630	4.3400		
MT. VERNON	88,855	10,188		11.46%	2.8630	4.9719		
NAPLES	60,118	9,525		15.84%	2.8630	5.0230		
NASH	64,860	7,849		12.10%	2.8630	4.9798		
NEW BOSTON	194,626	26,600		13.66%	2.8630	4.9936		
NEW BOSTON RURALS	78,069		8,862	11.32%	2.8630	5.0870		
OMAHA	36,312	1,953		5.37%	2.8630	5.0104		
OAK CITY	38,276	5,067		13.23%	2.8630	5.0105		
PITTSBURG	254,247	27,108		10.66%	2.8630	4.6633		
PITTSBURG RURALS	262,805	8,147		3.10%	2.8630	4.5840		
QUEEN CITY	73,394	4,418		6.01%	2.8630	4.9634		
SAYRE RURAL	616	2		.32%	2.8636	4.8502		
SNIDER	116,487	2,286		1.92%	4.1162	5.2811		
TALCO	28,675	3,388		11.80%	2.8630	5.0095		
TEXARKANA	1,866,678	254,452		13.63%	2.8630	4.1869		
TEXARKANA RURALS	257,026	64,787		25.20%	2.8630	4.2808		
TEXAS PW_ROAD 123 AREA	772	84		10.88%	2.8627	4.4811		
UNCERTAIN	8,961	620		6.93%	2.8630	5.1967		
VIVIAN RURALS	2,048	207		10.10%	2.8633	5.1331		
WAKE VILLAGE	108,126	1,251		1.15%	2.8630	4.3718		
WINFIELD	13,577	1,062		7.82%	2.8630	4.8785		
WINNSBORO	194,539	14,109		9.76%	2.8630	4.9253		
YOAKUM	176,462	11,117		6.29%	4.1162	6.0156		
YOAKUM RURALS	20,106		4,154	20.66%	4.1162	5.2832		
COMPANY TOTAL	7,664,883	796,804	17,820	10.16%	3.0652	4.7552	**	2,387,781
BENNY GAS COMPANY								
DEVERS	13,062	168		1.28%	3.3939	7.2850		
HULL	14,254	659		4.62%	3.8846	7.7908		
DUKE	10,876	64		.58%	3.0581	6.1952		
RAYCOD	31,980	397		1.24%	3.3938	7.1162		
COMPANY TOTAL	70,172	1,288		1.83%	3.3200	7.1291	**	4,216
BRAZOS RIVER GAS CO.								
ALEDO	33,920		647	1.90%	3.1026	5.0078		
BENBETT	994	120		12.07%	3.1051	5.0181		
BRECKENRIDGE	332,925	47,616		14.30%	2.8385	5.0213		
BRYSON	19,171	2,663		14.93%	3.3223	5.2540		
CHAPCHD	16,610	3,231		19.45%	3.3664	5.9520		
GRAHAM	490,003	35,245		7.19%	2.9485	4.1971		

TABLE 2—UNACCOUNTED FOR GAS, INVESTOR OWNED DISTRIBUTION SYSTEMS—1985
JANUARY 1, 1985 TO DECEMBER 31, 1985

Company / City	Total Volume Gas Purchased (MCF)	Volume of Gas Unaccounted For: Loss	Volume of Gas Unaccounted For: Gain	% of Purchases Unaccounted For	Average Purchase Price—$/MCF	Avg. Sale Price—$/MCF	Value of Unaccounted for gas
BRAZOS RIVER GAS CO.							
HUDSON OAKS	15,157		3,126	20.63%	3.1026	4.8687	
JACKSBORO	146,721	24,370		16.60%	3.3501	5.7640	
JERMYN	1,421		220	15.45%	3.1986	5.9047	
MILLSAP	16,373	685		4.18%	3.1530	5.6085	
MINERAL WELLS	1,234,110	94,207		7.60%	3.3451	4.6878	
PALO PINTO	10,015	107		1.06%	3.2025	5.0365	
PERRIN	11,177	806		7.08%	3.2618	5.4501	
WEATHERFORD	485,636	70,686		14.55%	3.3116	5.8168	
WHITT	2,678	129		4.81%	3.0166	6.1348	
WILLOW PARK	5,690		108	1.89%	3.1026	5.6385	
COMPANY TOTAL	2,627,319	260,085	6,101	9.75%	3.2043	4.9914 *$	884,200
CANYON GAS CO.							
CISCO	2,907		398	13.69%	3.2035	6.2873	
COMPANY TOTAL	2,907		398	13.69%	3.2035	6.2873 $	1,274
CITIZENS GAS CO-OPERATIVE							
LA PRYOR	10,109	2,012		19.90%	3.9128	7.9232	
COMPANY TOTAL	10,109	2,012		19.90%	3.9128	7.9232 *$	7,871
CONSOLIDATED UTILITIES, INC.							
DARROUZETT	27,986	4,579		16.36%	3.1359	5.2885	
FOLLETT	41,047	11,266		27.44%	3.1780	5.4694	
MIAMI	45,624	7,943		17.40%	2.7779	5.4828	
COMPANY TOTAL	114,657	23,788		20.74%	3.0085	5.4098 *$	71,566
D & H NATURAL GAS CO.							
DEWEYVILLE	48,691		225	.46%	3.4110	4.4270	
COMPANY TOTAL	48,691		225	.46%	3.4110	4.4270 $	967
DEL-TEX ENERGY, INC.							
CROSS PLAINS	28,525	1,398		4.90%	3.7884	9.1880	
COMPANY TOTAL	28,525	1,398		4.90%	3.7884	9.1880 *$	5,240
DOUCETTE GAS ASSOCIATION, THE							
DOUCETTE	11,058	3,459		31.28%	3.6351	6.4356	
COMPANY TOTAL	11,058	3,459		31.28%	3.6351	6.4356 *$	12,500
EAGLE PASS NATURAL GAS CORP.							
EAGLE PASS	220,692	20,586		9.32%	3.9563	7.7533	
COMPANY TOTAL	220,692	20,586		9.32%	3.9563	7.7533 *$	81,444
EAST TEXAS CENTER GAS COMPANY, I							
EAST TEXAS CENTER	207,094	23,118		11.16%	3.4588	.3521	
COMPANY TOTAL	207,094	23,118		11.16%	3.4588	.3521 *$	79,948
ENERGAS COMPANY							
ABERNATHY	125,563	10,475		8.34%	3.5025	5.0976	
AMARILLO	10,099,653	406,435		2.08%	2.7038	1.8861	
AMHERST	41,153	35		.08%	3.5025	5.0034	
ANTON	47,667	265		.55%	3.5025	5.9360	
BIG SPRING	1,117,291	29,704		2.65%	3.5025	4.9177	
BOVINA	80,401	19,644		24.43%	3.5025	5.0273	
BROWNFIELD	564,494	48,963		8.67%	3.5025	4.4204	
CANYON	576,211		59,326	10.29%	3.5025	4.9181	
CHANNING	24,196		302	1.24%	.5933	1.5369	
COAHOMA	31,368		3,955	12.61%	3.5025	4.9328	
CROSBYTON	111,286		990	.89%	3.5025	4.0386	
DALHART	509,416	3,898		.76%	.5933	1.5701	
DIMMITT	232,757		2,292	.98%	3.5025	4.9618	
EARTH	57,551	1,569		2.72%	3.5025	4.9157	
EDMONSON	4,599	274		5.95%	3.5025	5.0987	
FLOYDADA	204,128	4,015		1.96%	3.5025	4.9058	
FORSAN	12,555	537		4.27%	3.5025	4.7935	
FRIONA	192,118	8,307		4.37%	3.5025	4.9927	
FRITCH	186,090	5,550		2.98%	3.4561	4.8310	
HALE CENTER	98,783	6,309		6.38%	3.5025	5.0075	
HAPPY	38,451	4,530		11.78%	3.5025	5.0899	
HART	47,699	2,207		4.62%	3.5025	5.0891	
HARTLEY	22,994	142		.61%	.5933	1.5288	
HEREFORD	678,716	12,172		1.79%	3.5025	5.0407	
IDALOU	86,247		1,506	1.74%	3.5025	4.9587	
JEFFERSON BOWLES	149,343	3,506		2.34%	3.5025	4.9459	
KRESS	34,568		384	1.11%	3.5025	5.0265	
LAMESA	503,362	34,166		6.78%	3.5025	4.9231	
LEVELLAND	621,573		79,509	12.79%	3.5025	4.9499	
LITTLEFIELD	291,552	24,276		8.32%	3.5025	5.1600	
LOCKNEY	90,956	2,384		2.62%	3.5025	5.0028	
LORENZO	55,617		844	1.51%	3.5025	4.9518	
LUBBOCK	9,186,383	436,552		4.75%	3.5025	4.8060	
MEADOW	30,593	1,964		6.41%	3.5025	4.8761	
MIDLAND	3,347,236	283,237		8.46%	3.5025	4.9384	
MULESHOE	204,333		12,671	6.20%	3.5025	5.0755	
NAZARETH	14,668		407	2.77%	3.5025	5.0488	
NEW DEAL	28,249	577		2.04%	3.5025	4.8485	
NEW HOME	19,244		497	2.58%	3.5025	4.6507	

TABLE 2—UNACCOUNTED FOR GAS, INVESTOR OWNED DISTRIBUTION SYSTEMS—1985
JANUARY 1, 1985 TO DECEMBER 31, 1985

Company / City	Total Volume Gas Purchased (MCF)	Volume of Gas Unaccounted For: Loss	Volume of Gas Unaccounted For: Gain	% of Purchases Unaccounted For	Average Purchase Price—$/MCF	Avg. Sale Price—$/MCF	Value of Unaccounted for gas
[illegible] COMPANY							
[illegible]	60,209	4,028		6.69%	3.5025	4.7788	
[illegible]	3,808,936	234,273		6.15%	3.5025	4.9192	
[illegible]	91,016	958		1.02%	3.5025	5.0023	
[illegible]	134,580	6,993		5.19%	3.2551	5.0014	
[illegible]	1,358,780	58,180		3.96%	3.5025	4.9346	
[illegible]	136,870	9,348		6.82%	3.5025	4.9701	
[illegible]	59,330	155		.26%	3.5025	4.9633	
[illegible]	1,059,507	38,362		3.61%	3.5025	4.9923	
[illegible]	27,852	809		2.90%	3.5025	4.9211	
[illegible]	98,559	3,017		3.06%	3.5025	5.0161	
[illegible]	25,325	653		2.57%	3.5029	5.0618	
[illegible]	24,727	858		3.46%	3.5025	4.9478	
[illegible]	11,730	648		5.49%	3.4561	4.6165	
[illegible]	99,257	15,247		15.17%	3.5025	5.0816	
[illegible]	272,385	26,550		9.72%	3.5025	5.0618	
[illegible]	78,559	1,176		1.66%	3.5025	5.0847	
[illegible]	49,681	1,496		3.01%	3.5025	5.0116	
[illegible]	230,789	15,685		6.51%	3.5025	5.0613	
[illegible]	19,676	1,051		5.34%	3.5025	4.9533	
[illegible]	6,406	—	5	.07%	3.5025	4.9298	
[illegible]	22,566	554		2.42%	3.5025	5.5156	
[illegible]	97,844	7,008		7.16%	3.5025	5.8602	
[illegible]	60,026		2,138	3.56%	3.5025	4.9387	
[illegible]	120,102	4,726		3.93%	3.5025	4.9683	
[illegible]	38,401		1,767	4.59%	3.5025	5.0187	
[illegible]	9,789		1,397	14.27%	3.5025	5.0093	
[illegible]	293,686	7,602		2.58%	3.5025	4.9088	
[illegible]	25,069	782		3.12%	3.5025	5.0859	
[illegible]	58,137	1,577		2.71%	3.5025	5.1051	
[illegible]	14,666	1,833	—	9.62%	3.5025	4.8165	
[illegible]	20,679	2,901		14.02%	3.5025	4.6868	
[illegible]	10,005	21		.20%	3.5025	4.9512	
[illegible]	26,491	99		.37%	3.5025	4.6254	
[illegible]	67,062	582		.86%	3.5025	4.9760	
ALL RURAL	8,542,729	11,280		.13%	3.0817	3.5775	
COMPANY TOTAL	30,610,340	1,805,717	167,978	5.22%	3.1706	4.2268	5,192,619
[illegible], INC.							
[illegible] AND ENVIRONS	18,679	3,528		18.88%	3.7236	6.9637	
[illegible] AND ENVIRONS	3,563	302		8.47%	3.6862	6.6767	
[illegible] AND ENVIRONS	426,539	18,661		5.13%	3.7206	6.8779	
[illegible] AND ENVIRONS	405,557	14,572		3.59%	3.6265	5.6807	
[illegible] AND ENVIRONS	18,708	1,352		8.04%	3.9337	7.6607	
[illegible] AND ENVIRONS	381,737	20,217		6.63%	3.5728	5.7971	
[illegible] PASS AND ENVIRONS	116,020	5,272		4.54%	3.7378	6.5867	
[illegible] AND ENVIRONS	28,675	1,381		4.78%	3.9675	6.2619	
[illegible] AND ENVIRONS	94,606	13,931		11.98%	3.7061	6.9180	
[illegible] STL AND ENVIRONS	68,756	5,027		8.47%	3.6631	5.9996	
[illegible] AND ENVIRONS	108,102	16,080		15.04%	3.7455	6.1236	
[illegible] AND ENVIRONS	1,535,152	92,452		6.02%	3.6182	5.7190	
[illegible] CITY AND ENVIRONS	10,783	843		7.81%	3.6764	6.7845	
[illegible] AND ENVIRONS	6,239	527		15.85%	3.6681	6.5444	
[illegible] AND ENVIRONS	3,571,630	266,908		7.52%	3.7931	5.4253	
[illegible] GARDENS AND ENVI	47,080	2,379		5.05%	3.9150	6.6478	
[illegible] AND ENVIRONS	24,121	1,153		4.78%	3.9873	6.6725	
[illegible] AND ENVIRONS	249,074	11,083		4.44%	3.7137	6.1918	
[illegible]	559,752	43,428		7.75%	3.7688	5.9071	
[illegible] OAKS AND ENVIRONS	14,767	703		4.76%	3.8599	7.1960	
[illegible] SANDY AND ENVIRONS	29,363	1,602		5.45%	3.9847	6.6732	
[illegible] AND ENVIRONS	63,276	5,472		8.64%	3.7511	7.0399	
[illegible] AND ENVIRONS	11,771	942		8.00%	3.6804	6.8697	
[illegible] AND ENVIRONS	24,697	667		2.67%	3.7285	6.6381	
[illegible] AND ENVIRONS	22,122	2,172		9.81%	3.6519	6.7979	
[illegible] CITY AND ENVIRONS	146,221	5,770		3.94%	3.8772	6.6225	
[illegible]	76,031	3,478		4.57%	3.5739	5.0792	
[illegible] VILLAGE	31,996	1,996		6.23%	3.6819	6.7040	
[illegible] AND ENVIRONS	5,032	261		5.18%	3.7460	7.1736	
[illegible] AND ENVIRONS	29,137	3,956		13.57%	3.7320	6.1861	
[illegible] AND ENVIRONS	30,015	3,575		11.91%	3.9008	6.5960	
[illegible] HILL VILLAGE	155,797	10,873		6.97%	3.7905	5.5009	
[illegible] AND ENVIRONS	5,175	874		16.88%	3.7593	6.1693	
[illegible] AND ENVIRONS	263,326	24,670		9.36%	4.0451	6.0436	
[illegible] AND ENVIRONS	417,155		14,039	3.36%	3.5033	6.8519	
[illegible] AND ENVIRONS	5,765	276		4.80%	3.9468	5.5978	
[illegible] AREA	42,509	15,016		35.33%	3.3488	6.3616	
[illegible] AND ENVIRONS	458			.00%	4.1008	6.1758	
[illegible] AND ENVIRONS	16,425	1,452		8.84%	3.9266	7.1568	
[illegible]	9,248	440		4.75%	3.7782	6.6213	
[illegible] CITY AND ENVI	11,263	1,715		15.22%	3.9738	6.3650	
[illegible] LAKE SHORES AND ENV	20,251	3,850		19.01%	3.6727	6.8687	

TABLE 2—UNACCOUNTED FOR GAS, INVESTOR OWNED DISTRIBUTION SYSTEMS—1985
JANUARY 1, 1985 TO DECEMBER 31, 1985

Company / City	Total Volume Gas Purchased (MCF)	Volume of Gas Unaccounted For: Loss	Volume of Gas Unaccounted For: Gain	% of Purchases Unaccounted For	Average Purchase Price—$/MCF	Avg. Sale Price—$/MCF	Value of Unaccounted for Gas
ENTEX, INC.							
CLEVELAND AND ENVIRONS	183,232	17,738		9.68%	3.8702	6.7778	
CLUTE CITY AND ENVIRONS	214,926	20,126		9.39%	3.5278	5.6485	
COLDWELL AND ENVIRONS	8,629	416		4.82%	4.0029	6.5878	
COLUMBIA LAKES AND ENVIRO	17,571		922	5.30%	3.6161	5.7329	
CONVERSE AND ENVIRONS	119,693	10,003		8.43%	3.7343	6.7990	
CORPUS CHRISTI AND ENVIRONS	63,257	5,612		8.87%	4.0897	6.0262	
COURTNEY PL-SOUTHWICK	38,818	639		1.64%	3.6704	6.9389	
CROCKETT AND ENVIRONS	201,822		12,288	6.08%	4.0697	6.1187	
CROSBY AND ENVIRONS	77,172	31,435		40.73%	3.7106	5.8899	
DENNIS AND ENVIRONS	8,481	385		4.53%	3.7976	6.3560	
DIMON AND ENVIRONS	23,459	3,140		13.38%	3.9360	5.2706	
DANBURY AND ENVIRONS	24,106	2,953		12.25%	3.6755	6.5511	
DAYTON AND ENVIRONS	113,707	8,363		7.35%	3.8974	6.8409	
DEVERS AND ENVIRONS	3,915	188		4.77%	4.0675	6.8735	
DEER PARK AND ENVIRONS	571,598	28,611		5.00%	3.7272	6.0276	
DIBOLL AND ENVIRONS	778,125		10,986	1.41%	3.2251	6.0654	
DICKINSON AND ENVIRONS	330,662	23,698		7.00%	3.6586	5.9071	
DODGE AND ENVIRONS	3,339	361		4.82%	4.1669	6.7704	
DRISCOLL AND ENVIRONS	10,960	813		7.77%	3.7367	6.9042	
EAGLE LAKE AND ENVIRONS	108,272	15,899		14.67%	3.6156	6.6921	
EAST BERNARD AND ENVIRONS	46,405	3,351		7.22%	3.6899	5.6024	
EAST MOUSTAIN AND ENVIRON	9,929	686		6.69%	4.0117	6.7387	
EASTHAM PARK (H) AND ENVI	88,213		2,896	3.43%	3.9089	5.0921	
EDGEWOOD AND ENVIRONS	31,163	1,463		4.69%	3.9710	6.7613	
EDNA AND ENVIRONS	139,890	11,659		8.64%	3.7319	6.5052	
EDROY AND ENVIRONS	19,303	1,762		9.12%	3.6881	5.2749	
EL CAMPO AND ENVIRONS	732,430	13,177		1.84%	3.1612	4.7899	
EL LAGO AND ENVIRONS	87,866	10,739		12.22%	3.6126	5.5858	
ELGIN AND ENVIRONS	120,419	12,668		10.51%	3.7378	6.2208	
ELMENDORF AND ENVIRONS	38,290	6,005		15.68%	3.9665	6.5571	
ELLIS-FERGUSON FARMS AND	167,272		19,305	11.54%	3.9098	6.9565	
ELYSIAN FIELDS AND ENVIRO	4,109	294		7.15%	3.9687	6.6215	
ERADALE AND ENVIRONS	10,614	599		5.64%	3.9307	6.5468	
FALLS CITY AND ENVIRONS	14,013	909		6.48%	3. .49	6.6869	
FLORESVILLE AND ENVIRONS	93,420	10,261		10.98%	3.7095	6.5244	
FREEPORT AND ENVIRONS	290,540	10,596		3.64%	3.8091	5.8055	
FRIENDSWOOD AND ENVIRONS	236,044	17,988		6.10%	3.6827	5.9365	
FRUITVALE AND ENVIRONS	7,247	339		4.67%	3.9781	6.7608	
FULLER SPRINGS AND ENVIRO	26,149	1,349		4.75%	4.0217	5.7577	
GALENA PARK	279,807	22,267		7.96%	3.6772	5.8119	
GANADO AND ENVIRONS	83,699	358		.43%	3.3078	6.3511	
GARDEN RIDGE AND ENVIRONS	29,196	945		3.67%	3.7552	6.0275	
GIDDINGS AND ENVIRONS	121,128	12,183		9.89%	3.6997	6.0761	
GLADEWATER AND ENVIRONS	206,360	22,693		10.99%	3.8969	6.0176	
GLEN FLORA AND ENVIRONS	2,776	250		9.00%	3.6911	7.0498	
GOLIAD AND ENVIRONS	36,237	2,683		7.40%	3.7380	6.8119	
GOODRICH AND ENVIRONS	8,035	435		5.41%	4.0237	6.6179	
GRAND SALINE AND ENVIRONS	478,151		7,875	1.66%	3.7348	6.2395	
GRAPELAND AND ENVIRONS	61,972	5,009		8.08%	4.1108	6.0156	
GRESHAM AND ENVIRONS	35,989	1,729		4.80%	3.7833	6.7676	
GROVETON AND ENVIRONS	27,856	2,954		10.60%	4.0126	6.6196	
HALLETTSVILLE AND ENVIRON	78,347	8,538		10.89%	3.7601	6.5593	
HALLSVILLE AND ENVIRONS	89,239	5,192		10.58%	3.8785	6.0074	
HAWKINS AND ENVIRONS	86,022	5,951		9.01%	3.9596	5.7221	
HEDRONVILLE AND ENVIRONS	54,098	2,466		4.56%	3.7513	7.7227	
HEDWIG VILLAGE	126,089	7,276		5.77%	3.7763	5.8171	
HENDERSON AND ENVIRONS	470,937	42,847		9.09%	3.8181	6.1126	
HIGHLANDS AND ENVIRONS	201,484	14,653		7.26%	3.6631	6.0478	
HILLCREST VILLAGE AND ENV	20,181		114	.56%	3.6867	6.5216	
HILSHIRE VILLAGE	23,113	1,142		4.93%	3.7892	5.8793	
HITCHCOCK AND ENVIRONS	129,072	12,804		9.91%	3.6771	6.8035	
HONDO AND ENVIRONS	333,089	5,028		1.50%	3.9883	6.9967	
HOUSTON AND ENVIRONS	62,852,150	3,872,889		6.16%	3.7208	5.6277	
HUDSON AND ENVIRONS	36,890	4,235		11.48%	3.9288	5.8900	
HUMBLE AND ENVIRONS	344,506	13,683		3.97%	3.7540	5.5795	
HUNGERFORD AND ENVIRONS	7,032	1,187		16.87%	3.6739	6.7887	
HUNTER CREEK VILLAGE	190,021	10,859		5.71%	3.7763	5.8586	
HUNTSVILLE AND ENVIRONS	817,014		280	.03%	3.8719	5.5283	
IAGO AND ENVIRONS	4,133	894		21.63%	3.6983	6.2058	
INEZ AND ENVIRONS	2,908	323		11.10%	3.7555	7.2317	
INGLESIDE AND ENVIRONS	86,192	5,035		7.40%	3.7822	7.1688	
JACINTO CITY	187,569	14,796		7.88%	3.7682	6.2396	
JACKSONVILLE AND ENVIRONS	611,832	41,129		6.72%	3.8976	5.5852	
JASPER AND ENVIRONS	549,711		10,971	1.99%	3.8799	6.7871	
JERSEY VILLAGE	138,378	12,165		8.79%	3.7989	5.8706	
JONES CREEK AND ENVIRONS	56,464	1,080		1.91%	3.6781	5.9169	
JONESVILLE AND ENVIRONS	1,813	71		3.92%	3.9297	6.3931	
JUNCTION AND ENVIRONS	65,981	5,858		8.85%	3.8125	6.2205	
KARNES CITY AND ENVIRONS	57,771	8,460		14.64%	3.7360	6.8529	

TABLE 2—UNACCOUNTED FOR GAS, INVESTOR OWNED DISTRIBUTION SYSTEMS—1985
JANUARY 1, 1985 TO DECEMBER 31, 1985

Company / City	Total Volume Gas Purchased (MCF)	Volume of Gas Unaccounted For: Loss	Volume of Gas Unaccounted For: Gain	% of Purchases Unaccounted For	Average Purchase Price—$/MCF	Avg. Sale Price—$/MCF	Value of Unaccounted for gas
EnTEX, INC.							
KATY AND ENVIRONS	293,104	15,711		5.36%	3.5180	5.2509	
KEMAH AND ENVIRONS	33,964	4,791		14.10%	3.6662	6.2019	
KENDLETON AND ENVIRONS	4,468	430		9.62%	3.6851	7.0289	
KENNEDY AND ENVIRONS	188,150	14,729		7.82%	3.5890	5.4081	
KILGORE AND ENVIRONS	519,926	54,074		10.40%	3.9741	6.0305	
KINGSVILLE AND ENVIRONS	539,925	38,124		7.06%	3.7026	6.1066	
KIRBYVILLE AND ENVIRONS	809,228	44,838		5.54%	3.7982	5.7784	
KNOXVILLE AND ENVIRONS	47,701	1,555		3.25%	4.0258	6.7935	
KYLE AND ENVIRONS	42,356	2,017		4.76%	3.7195	6.3101	
LA GRANGE AND ENVIRONS	139,061	11,839		8.51%	3.7114	6.2810	
LA MARQUE AND ENVIRONS	330,795	28,952		8.75%	3.6646	6.2988	
LA PORTE AND ENVIRONS	532,019	36,937		6.94%	3.6193	5.8686	
LACOSTE AND ENVIRONS	18,656	848		4.54%	3.7655	6.7021	
LAIKE HILL AND ENVIRONS	5,462	618		11.32%	3.9684	6.7857	
LAKE JACKSON AND ENVIRONS	620,365	25,717		4.06%	3.6257	6.0286	
LAMESA AND ENVIRONS	1,336,916	150,767		11.57%	3.7004	6.9471	
LATEXO AND ENVIRONS	20,795	976		4.69%	3.9319	5.2917	
LEAGUE CITY	285,760	16,816		5.88%	3.6393	6.0078	
LEGGETT AND ENVIRONS	4,198	188		4.71%	3.9899	6.8266	
LIBERTY AND ENVIRONS	176,113	17,610		9.88%	3.9108	6.9405	
LINDALE AND ENVIRONS	112,113	14,393		12.83%	3.7545	5.5115	
LIVERPOOL	9,870	1,122		11.36%	3.6904	6.6703	
LIVINGSTON AND ENVIRONS	152,570	10,647		6.97%	4.0368	6.4788	
LOLITA AND ENVIRONS	9,271	785		8.46%	3.7588	6.9536	
LONGVIEW AND ENVIRONS	1,127,191	102,050		9.05%	3.9715	6.0077	
LOUISE AND ENVIRONS	22,722		3,207	14.11%	3.5935	5.6586	
LOVELADY AND ENVIRONS	16,905	1,415		7.68%	4.0792	6.6577	
LUFKIN AND ENVIRONS	1,669,992	62,525		3.74%	3.8142	6.9706	
LUNDERTUS AND ENVIRONS	41,715	1,583		3.69%	3.7502	5.6635	
MANVEL	24,746	2,051		8.28%	3.6300	6.0083	
MARION AND ENVIRONS	13,101	622		4.74%	3.7581	6.7287	
MARSHALL AND ENVIRONS	1,105,261	71,090		6.43%	4.0269	5.6819	
MATHIS AND ENVIRONS	74,601	9,049		12.09%	3.7306	7.0672	
MAUDLEEVILLE AND ENVIRONS	9,043		163	1.80%	3.8450	5.6305	
MCQUEENEY AND ENVIRONS	14,567		264	1.81%	3.6389	5.3664	
MEADOWS	131,736	7,386		7.25%	3.8031	6.1039	
MERCEDA AND ENVIRONS	169,208	11,378		6.72%	4.0198	6.2016	
MERKEL CITY AND ENVIRONS	6,977	1,040		14.90%	3.7515	7.5118	
MESQUITE CITY	657,756	43,330		6.58%	3.8029	5.9798	
MONT BELVIEU AND ENVIRONS	51,604	4,005		7.76%	3.5581	5.1631	
MORGANS POINT	18,116	1,595		8.80%	3.6670	5.1673	
MUENSTER AND ENVIRONS	1,139,535	60,222		5.52%	4.0728	5.5867	
NASSAU BAY AND ENVIRONS	209,121	2,177		1.04%	3.7851	5.1770	
NECHES AND ENVIRONS	4,131	200		4.84%	3.9681	6.1960	
NEDERLAND AND ENVIRONS	46,451	4,432		9.54%	3.6634	6.2595	
NEW BRAUNFELS AND ENVIRON	804,399	21,694		2.69%	3.5642	5.2870	
NEW CANEY AND ENVIRONS	14,563	779		5.00%	3.7787	5.7598	
NEW GULF AND ENVIRONS	11,263	1,858		16.00%	3.6805	6.5900	
NEW LONDON AND ENVIRONS	38,365	4,267		11.73%	3.9818	6.1632	
NEW WILLARD AND ENVIRONS	800	42		5.25%	4.0080	6.8497	
NORUNDEM AND ENVIRONS	9,986	866		9.63%	3.7158	7.1698	
NORTH CLEVELAND AND ENVIR	3,746	365		9.76%	3.9223	7.5659	
OAK RIDGE AND ENVIRONS	15,606	749		4.79%	4.0303	5.4487	
OLGA AND ENVIRONS	41,215	87		.21%	3.6985	6.3220	
OLTEN AND ENVIRONS	3,584	454		12.66%	3.7528	7.9594	
OLD OCEAN AND ENVIRONS	11,554	1,933		16.67%	3.6799	6.4881	
ORANGE AND ENVIRONS	526,075	30,090		5.69%	3.8708	6.8215	
ORANGE GROVE AND ENVIRONS	22,105	1,882		8.51%	3.7328	6.8015	
ORCHARD	8,232	889		10.79%	3.6846	6.4198	
OVERTON AND ENVIRONS	82,369	10,176		12.35%	3.9861	6.8152	
OYSTER CREEK AND ENVIRONS	24,624		1,626	10.60%	3.5198	5.8996	
PALACIOS AND ENVIRONS	86,811	4,920		5.56%	3.6710	6.6829	
PASADENA	2,532,656	150,141		5.92%	3.7577	5.9832	
PEARLAND AND ENVIRONS	475,548	37,711		7.93%	3.6050	5.7761	
PECAN GROVE	162,213	18,770		13.19%	3.6770	6.2320	
PETTUS AND ENVIRONS	11,554	1,023		8.85%	3.7568	6.4083	
PINE FOREST AND ENVIRONS	26,507	1,260		4.75%	3.9518	7.1521	
PINEHURST AND ENVIRONS	68,701	6,624		9.64%	3.8617	6.8585	
PINEY POINT VILLAGE	167,256	12,222		7.30%	3.7714	5.3150	
PLACEDO AND ENVIRONS	7,856	274		3.48%	3.7266	6.6059	
PLEAK	2,082		51	1.76%	3.6300	6.6764	
PLEASANTON AND ENVIRONS	131,655	13,955		10.59%	3.7077	6.8105	
POINT COMFORT	19,136	496		2.60%	3.7548	7.1667	
PORT LAVACA AND ENVIRONS	229,261	19,690		8.58%	3.7222	6.5316	
PORTER AND ENVIRONS	34,094	1,735		5.08%	3.7293	5.9580	
PORTLAND AND ENVIRONS	182,911	10,651		6.51%	3.7565	6.8668	
POTEET AND ENVIRONS	46,913	1,303		2.77%	3.6807	6.7504	
POTH AND ENVIRONS	29,970	4,884		16.29%	3.7582	6.9186	
PREMONT AND ENVIRONS	39,067	3,171		8.11%	3.7672	7.1517	

TABLE 2—UNACCOUNTED FOR GAS, INVESTOR OWNED DISTRIBUTION SYSTEMS—1985
JANUARY 1, 1985 TO DECEMBER 31, 1985

Company / City	Total Volume Gas Purchased (MCF)	Volume of Gas Unaccounted For Loss	Gain	% of Purchases Unaccounted For	Average Purchase Price—$/MCF	Avg. Sale Price—$/MCF	Value of Unaccounted for gas
ENTEX, INC.							
PRICE AND ENVIRONS	12,179	226		1.85%	3.9418	6.1499	
REDLAND AND ENVIRONS	16,679	702		4.79%	4.0042	5.8623	
REFUGIO AND ENVIRONS	105,162	1,108		1.05%	3.6872	6.0762	
RICHMOND AND ENVIRONS	321,816	35,012		10.69%	3.5558	5.9534	
RICHWOOD AND ENVIRONS	45,372	1,392		3.06%	3.6907	6.6154	
RIVERSIDE AND ENVIRONS	13,262	710		5.36%	4.1679	5.3190	
ROMAN FOREST AND ENVIRONS	22,223	1,206		5.67%	3.7947	5.9570	
ROSE CITY AND ENVIRONS	8,348	316		3.78%	3.8997	6.4111	
ROSE HILL ACRES AND ENVIR	19,602	844		4.30%	3.8988	7.0171	
ROSENBERG AND ENVIRONS	305,843	33,110		8.58%	3.6496	6.1779	
ROSHARON AND ENVIRONS	61,832	3,687		5.76%	3.5170	6.7627	
ROUND AND ENVIRONS	19,651	2,219		11.29%	3.7510	7.1270	
RUSK AND ENVIRONS	221,058	9,963		4.50%	4.0651	5.3681	
SAN AUGUSTINE AND ENVIRON	102,201	458		.44%	4.1068	5.9740	
SAN DIEGO AND ENVIRONS	66,039	1,067		1.61%	3.7190	6.5486	
SAN IGOR AND ENVIRONS	31,148		515	1.65%	3.6861	6.8919	
SAN PARCOS AND ENVIRONS	1,016,782	16,963		1.66%	3.4913	6.7654	
SANTA FE AND ENVIRONS	134,854	9,779		7.25%	3.6052	6.0879	
SARATOGA AND ENVIRONS	8,478	634		9.83%	3.8751	7.0367	
SCHERTZ AND ENVIRONS	70,297	3,609		5.13%	3.7099	6.1278	
SCHULENBURG AND ENVIRONS	90,935	4,167		4.80%	3.6801	6.0878	
SCOTTSVILLE AND ENVIRONS	10,651	499		4.77%	4.0878	5.1743	
SEABROOK AND ENVIRONS	161,616	25,567		15.83%	3.6009	5.8525	
SEADRIFT AND ENVIRONS	16,379		1,537	9.38%	3.1291	7.2961	
SEGUIN AND ENVIRONS	610,618	48,663		7.99%	3.6608	5.6059	
SELMA	11,155		1,721	33.98%	3.6597	6.1779	
SHELBYVILLE	7,642	358		4.56%	4.1252	6.5861	
SHEPHERD AND ENVIRONS	19,624	1,395		7.10%	3.9037	7.1652	
SHOREACRES AND ENVIRONS	66,508	3,662		7.91%	3.6858	6.0878	
SILSBEE AND ENVIRONS	182,085	18,414		10.11%	3.6709	6.5179	
SINTON AND ENVIRONS	111,091	10,600		10.98%	3.7319	6.2786	
SKIDMORE AND ENVIRONS	10,291	841		8.28%	3.7507	7.2272	
SMITHVILLE AND ENVIRONS	95,033	4,172		4.39%	3.7561	6.1466	
SOUR LAKE AND ENVIRONS	33,709	4,792		14.21%	3.9331	7.4467	
SOUTH HOUSTON	279,245	14,635		5.16%	3.7599	6.1511	
SOUTHSIDE PLACE	45,338	8,355		8.75%	3.7815	5.4432	
SPRING AND ENVIRONS	272,924	9,146		3.35%	3.7768	5.7351	
SPRING VALLEY	96,968	3,129		3.22%	3.7820	5.9185	
STAFFORD	307,229	23,767		7.72%	3.6809	5.5516	
STOWELL AND ENVIRONS	12,195	590		4.75%	3.9604	5.8627	
SUGARLAND AND ENVIRONS	815,306	22,025		2.70%	3.8634	5.6004	
SWAN AND ENVIRONS	10,809	- 513		4.74%	4.0052	5.9075	
SYLVAN-HARMONY AND ENVIRO	61,391	8,189		13.33%	3.5621	6.1927	
TAFT AND ENVIRONS	102,466	6,586		6.42%	3.7214	6.3563	
TATUM AND ENVIRONS	29,589	1,265		4.28%	4.0146	6.8245	
TAYLOR LAKE VILLAGE	91,562	784		.85%	3.6951	5.8781	
TEAL RUN AND ENVIRONS	3,957		2,403	60.43%	3.6310	6.6310	
TENAHA AND ENVIRONS	64,950		77	.11%	4.2562	5.8359	
TEXAS CITY AND ENVIRONS	950,459	66,090		6.74%	3.6065	5.8162	
THRALL AND ENVIRONS	43,851	5,666		12.46%	4.0458	6.1674	
THRIFTY AND ENVIRONS	66,490	9,356		13.66%	4.0220	6.7542	
THURP AND ENVIRONS	61,757	8,449		13.25%	3.9787	6.3721	
TOLETA AND ENVIRONS	3,149	84		2.66%	3.7648	5.7632	
TOMBSTONE AND ENVIRONS	19,196	1,582		8.24%	3.9139	6.1164	
TYLER AND VICINITY	3,636,366	440,070		12.10%	3.9997	6.6313	
UNION GROVE AND ENVIRONS	4,521	683		10.67%	3.9481	6.4529	
UNIVERSAL CITY AND ENVIRO	226,672	20,675		9.12%	3.7830	6.0588	
VAN AND ENVIRONS	75,224	10,814		14.37%	3.9835	6.1583	
VAN VLECK AND ENVIRONS	26,859	2,989		11.06%	3.6501	6.2753	
VANDERBUILT AND ENVIRONS	9,440	419		4.43%	3.7360	6.3081	
VICTORIA AND ENVIRONS	1,105,561	48,095		4.35%	3.7075	6.1185	
VICTORY GARDENS AND ENVIR	10,901	521		4.77%	3.9111	6.4606	
VIDOR AND ENVIRONS	202,520	12,929		6.38%	3.8710	6.8602	
W UNIVERSITY PLACE	421,176	39,932		9.48%	3.8110	6.0543	
WALLIS	23,875	2,737		11.46%	3.6821	6.6582	
WARREN CITY AND ENVIRONS	3,934	191		4.85%	4.0629	6.7004	
WASECA AND ENVIRONS	85,005	2,615		3.07%	4.1234	5.6607	
WEBSTER	134,285	7,060		5.25%	3.5118	6.6432	
WEIMER AND ENVIRONS	66,139	3,488		5.04%	3.8699	5.7639	
WEST COLUMBIA AND ENVIRON	90,334	8,460		9.36%	3.6675	6.8342	
WEST ORANGE AND ENVIRONS	99,611	8,725		8.73%	3.8970	6.9682	
WHARTON AND ENVIRONS	268,249	20,659		8.12%	3.6080	5.8076	
WHITE OAK AND ENVIRONS	93,970	13,672		14.56%	3.9604	6.6202	
WILLS POINT AND ENVIRONS	81,120	4,276		5.27%	3.8985	6.4370	
WINNIE AND ENVIRONS	34,686	1,664		4.76%	3.9027	6.8672	
WOODLANDS AND ENVIRONS	556,388	17,143		3.07%	3.8168	5.7930	
YOAKUM AND ENVIRONS	50,677	5,990		11.77%	3.7396	6.6812	
ALL RURAL	6,002,673	28,066		.60%	3.5251	6.7811	
COMPANY TOTAL	120,239,831	7,494,278	95,316	6.11%	3.7307	5.6797 **	27,416,772

TABLE 2—UNACCOUNTED FOR GAS, INVESTOR OWNED DISTRIBUTION SYSTEMS—1985
JANUARY 1, 1985 TO DECEMBER 31, 1985

Company / City	Total Volume Gas Purchased (MCF)	Volume of Gas Unaccounted For Loss	Volume of Gas Unaccounted For Gain	% of Purchases Unaccounted For	Average Purchase Price—$/MCF	Avg. Sale Price—$/MCF		Value of Unaccounted for gas
GRANGERLAND-WIGGINSVILLE GAS COM								
GRANGERLAND	16,284	5,473		33.65%	4.3083	9.6586		
COMPANY TOTAL	16,284	5,473		33.65%	4.3083	9.6586	$	23,579
GULFSIDE GAS COMPANY								
PORT ARANSAS	40,089		2,694	6.59%	3.6724	6.3163		
COMPANY TOTAL	40,089		2,694	6.59%	3.6724	6.3163	$	9,893
HIGH PLAINS NATURAL GAS CO.								
CANADIAN	175,419	8,960		5.10%	3.7895	4.7759		
HEDLEY	33,376	2,177		6.52%	3.7895	4.9768		
MOMERTIE	13,779	277		2.01%	3.1901	4.7427		
ALL RURAL	170,720	8,537		5.00%	3.2284	4.7608		
COMPANY TOTAL	393,292	19,951		5.07%	3.2064	4.5635	$	63,970
J. T. MEACHEM GAS DISTRIBUTION S								
MEACHEM MEADOWS	3,197	707		22.11%	4.9706	7.7305		
COMPANY TOTAL	3,197	707		22.11%	4.9706	7.7305	$	3,514
JUNCTION NATURAL GAS COMPANY								
JUNCTION	103,979	19,406		18.66%	1.7916	5.4363		
COMPANY TOTAL	103,979	19,406		18.66%	1.7916	5.4363	$	34,767
LONE STAR GAS COMPANY, A DIV. OF								
ABBOTT	10,059	940		9.34%	3.8638	5.8827		
ABILENE	9,883,532	283,187		2.86%	3.8018	4.6797		
ALBA	37,088	962		2.59%	3.7126	6.7007		
ALBANY	96,578	10,545		10.91%	3.8777	6.0039		
ALLEN	197,409	14,616		7.40%	3.8969	5.7576		
ALMA	1,289	2		.15%	3.9167	7.1064		
ALVARADO	59,718	4,745		7.94%	3.8744	6.1125		
ALVORD	28,654	2,865		9.99%	3.8761	5.8382		
ANDUS	1,343			.00%	3.8928	5.6080		
ANNA	29,731	3,288		11.05%	3.9018	6.1000		
ANSON	8,237	273		3.31%	3.9113	5.9619		
ARGYLE	91,032	5,096		5.47%	3.8891	5.8883		
ARCHER CITY	58,557	5,381		9.18%	3.8945	6.9307		
ARLITE	15,954	1,238		7.75%	3.9037	6.1647		
ATHENS	546,244	32,507		5.95%	3.7307	5.0599		
AUBREY	30,129	5,861		19.45%	3.8875	5.9251		
AUSTIN	170,611			.00%	3.4185	3.6832		
AVALON	6,178	116		1.87%	3.8611	5.7006		
AVERY	13,344	849		6.36%	3.8893	6.6792		
AVOCA	4,223	529		12.52%	3.9081	6.0357		
AZLE	137,662	9,030		6.55%	3.8672	5.6986		
BAIRD	59,012	4,207		7.12%	3.8822	5.5635		
BALLINGER	132,660	6,721		5.06%	3.8953	5.3852		
BANDERA	34,665	2,028		5.85%	3.8872	5.8420		
BANGS	45,965	2,269		4.93%	3.8639	6.0431		
BARDWELL	7,708	439		5.69%	3.8878	6.9857		
BARRY	4,492	545		12.13%	3.8509	7.0228		
BARTLETT	37,348	3,657		9.79%	3.8747	6.1401		
BELLEVUE	12,380	679		5.49%	3.9007	6.1374		
BELLS	26,735	2,275		8.51%	3.8754	6.0682		
BELTON	386,842	24,989		7.21%	3.7518	5.4395		
BEN WHEELER	7,837	326		4.16%	3.8810	6.8695		
BENJAMIN	10,293	801		7.78%	3.9060	6.4837		
BERTRAM	16,717	888		4.74%	3.8867	6.5032		
BIG SPRING	9,501	1,249		13.14%	3.8538	5.9060		
BLANKET	9,472	891		9.40%	3.8899	6.5179		
BLOOMING GROVE	25,841	2,770		10.71%	3.8560	6.1600		
BLOSSOM	21,285	3,534		16.60%	3.8889	6.6850		
BLUE RIDGE	13,657	137		1.00%	3.8746	6.5309		
BLUM	8,876	784		8.83%	3.8922	6.8002		
BOGATA	37,601	5,741		15.26%	3.8805	6.6136		
BONHAM	317,317	32,906		10.36%	3.8193	5.8174		
BOWIE	259,182	12,134		4.68%	3.8711	5.5781		
BOYD	21,195		1,619	7.63%	3.8660	6.0309		
BRASHEAR	3,989	188		4.71%	3.9140	6.8228		
BREMOND	29,777	4,417		14.83%	3.8833	6.7095		
BRIDGEPORT	126,962	8,016		6.31%	3.8882	5.6512		
BRISTOL	6,523	967		14.51%	3.8907	6.4322		
BRITTON	4,220	351		8.31%	3.9156	5.7149		
BROOKE	27,148	3,265		11.95%	3.8738	5.8747		
BROOKSTON	2,700	203		7.51%	3.8970	6.3416		
BROWNSBORO	17,301	1,971		11.39%	3.8269	5.6107		
BROWNWOOD	1,101,825	44,306		4.02%	3.7238	4.7040		
BRUCEVILLE-EDDY	15,892	1,340		8.43%	3.8932	6.7859		
BRUSHY CREEK	120,010	16,402		13.66%	3.8515	6.2505		
BRYAN	6,722,034	82,342		1.22%	3.6349	4.1678		
BUCKHOLTS	8,593	1,223		14.23%	3.8503	7.1723		
BUFFALO	39,534	6,088		15.39%	3.8478	6.0313		
BUFFALO GAP	11,498	268		2.33%	3.8977	5.7378		
BUNKBUNNETT	350,260	20,670		5.90%	3.8105	5.1902		

TABLE 2—UNACCOUNTED FOR GAS, INVESTOR OWNED DISTRIBUTION SYSTEMS—1985
JANUARY 1, 1985 TO DECEMBER 31, 1985

Company / City	Total Volume Gas Purchased (MCF)	Volume of Gas Unaccounted For: Loss	Volume of Gas Unaccounted For: Gain	% of Purchases Unaccounted For	Average Purchase Price—$/MCF	Avg. Sale Price—$/MCF	Value of Unaccounted for gas
LONE STAR GAS COMPANY, A DIV. OF							
ADELESON	233,069	7,114		3.05%	3.8199	5.3894	
BURNET	122,103	6,330		5.18%	3.8595	5.5298	
BUTTERCUP CREEK	37,956	3,676		9.68%	3.8805	6.5369	
BERRS	30,961	1,871		6.03%	3.7550	5.2230	
CADDO	1,506	713		47.34%	3.9748	6.8335	
CADDO MILLS	30,366	2,793		9.19%	3.8730	6.6542	
CALDWELL	151,429	7,388		4.87%	3.7595	5.2198	
CALVERT	40,224	4,395		10.92%	3.8725	6.7890	
CAMERON	179,974	21,249		11.80%	3.8571	6.0829	
CAMPBELL	11,732	1,541		13.13%	3.8718	6.3698	
CANTON	60,916	6,535		8.07%	3.8848	6.1780	
CANUCK	14,793	586		3.96%	3.8495	5.9885	
CARLSBAD	67,707		788	1.16%	3.7055	6.2963	
CARNCELTON	5,069,117	703,645		13.88%	3.7968	6.8690	
CEDAR HILL	147,741	14,623		9.89%	3.8081	5.5617	
CEDAR PARK	51,226	14,018		27.36%	3.8123	6.5779	
CELESTE	22,744	1,678		7.37%	3.8825	6.3855	
CELINA	54,184	5,099		9.41%	3.8713	6.0929	
CENTER POINT	19,478	2,416		12.40%	3.8872	6.6772	
CENTERVILLE	24,100	2,535		10.51%	3.8773	6.1398	
CHANDLER	32,134	837		2.59%	3.8850	6.0585	
CHAPEL HILL	22,032		3,577	16.23%	3.7439	5.4458	
CHICO	25,822	2,812		10.88%	3.8561	5.9886	
CHILDRESS	244,321	9,137		3.73%	3.8668	5.6846	
CHILLICOTHE	40,164	6,419		15.32%	3.8927	6.0348	
CHILTON	9,095	803		8.82%	3.8981	6.8862	
CHRISTOVAL	12,873	728		5.65%	3.9058	5.8933	
CISCO	140,239	375		.27%	3.8751	5.8387	
CLARENDON	113,296		1,710	1.50%	3.8923	5.8904	
CLARKSVILLE	155,395	14,647		9.42%	3.8937	6.0083	
CLEBURNE	1,817,526		66,891	3.68%	3.6059	5.2934	
CLIFTON	96,620	7,650		7.91%	3.8785	5.7588	
CLYDE	71,367	2,242		3.14%	3.8683	5.5535	
COLEMAN	380,581	21,942		5.76%	3.8987	5.2099	
COLLINSVILLE	26,105	2,238		8.55%	3.8938	6.1025	
COLONY, THE	80,215	6,044		7.53%	3.8828	5.8753	
COLORADO CITY	356,393		1,066	.29%	3.8619	5.4668	
COMANCHE	140,715	13,038		9.26%	3.8695	5.3437	
COMBES	32,716	4,208		12.86%	3.8975	5.6828	
COMMERCE	361,246	49,881		13.89%	3.8749	5.5882	
COMO	17,116	1,562		9.12%	3.7593	6.1329	
COOLIDGE	26,367	2,760		10.27%	3.8862	6.1332	
COOPER	60,422	5,825		9.64%	3.8745	6.9312	
COPPELL	194,769	12,372		6.35%	3.8782	5.6688	
COPPERAS COVE	282,806	16,876		5.89%	3.8536	5.9351	
CORSICANA	1,905,349	111,759		5.86%	3.6982	6.6191	
COTULLA	6,017	720		11.96%	3.8740	6.1969	
CRANDALL	33,166	3,662		11.04%	3.8800	5.7803	
CRAWFORD	12,375	540		4.36%	3.9000	5.6792	
CROSSROADS	1,833	1		.05%	3.9130	5.0896	
CUERO	17,571	1,237		7.04%	3.8969	6.6520	
DALLAS	87,667,870	4,875,718		5.56%	3.7439	6.3782	
DAWSON	26,650	3,712		14.93%	3.8652	6.9114	
DE LEON	70,268		6,849	9.74%	3.8652	5.8056	
DECATUR	197,586		1,487	.74%	3.7821	5.1055	
DENISON	1,218,830	32,836		2.69%	3.7463	5.1980	
DENTON	2,761,511		29,597	1.07%	3.8538	6.9190	
DEPORT	22,679	2,078		9.24%	3.8808	6.3961	
DESDEMONA	9,557	892		9.33%	3.8152	5.2995	
DEVOID	627,027	84,902		13.52%	3.8644	5.7975	
DIMMIT	10,704	2,237		11.83%	3.8881	6.8681	
DFW REG AIRPORT	511,777	40,131		7.84%	3.8571	6.8469	
DODD CITY	9,350	1,432		15.31%	3.8728	6.2983	
DODSON	9,202	1,177		12.79%	3.8874	5.7528	
DUBLIN	81,490	7,395		8.85%	3.8929	5.9878	
DUNCANVILLE	866,031	74,066		8.55%	3.8670	5.7171	
EARLY	37,798	2,589		6.74%	3.8928	5.8375	
EASTLAND	131,356	12,051		9.17%	3.8844	6.3726	
ECTOR	14,230	1,475		10.37%	3.8756	6.8899	
EDEN	40,736	2,701		6.63%	3.8694	6.3202	
EDOM	8,468	153		1.81%	3.8570	6.8196	
ELECTRA	148,316	7,894		5.32%	3.8728	5.6966	
ELM FORK	31,972	2,499		7.35%	3.8021	5.0905	
ELMO	8,528	726		8.51%	3.8680	6.4574	
EMBOSS	3,665	414		11.29%	3.9974	7.2855	
ENNIS	32,500	2,638		8.11%	3.8442	6.2359	
ENLOE	2,998	332		11.07%	3.8866	6.9711	
ERMIS	828,006	51,379		6.20%	3.8606	6.7678	
ESTELLINE	11,639	2,129		18.29%	3.9123	5.6560	

TABLE 2—UNACCOUNTED FOR GAS, INVESTOR OWNED DISTRIBUTION SYSTEMS—1985
JANUARY 1, 1985 TO DECEMBER 31, 1985

Company / City	Total Volume Gas Purchased (MCF)	Volume of Gas Unaccounted For: Loss	Volume of Gas Unaccounted For: Gain	% of Purchases Unaccounted For	Average Purchase Price—$/MCF	Avg. Sale Price—$/MCF	Value of Unaccounted for gas
LONE STAR GAS COMPANY, A DIV. OF							
EASTSIDE	20,355	3,576		17.56%	3.8320	6.1513	
EVANT	11,042	91		.82%	3.9036	6.7139	
FAIRFIELD	89,356	15,141		17.00%	3.9063	5.6076	
FAIRLIE	3,058	201		6.57%	3.7927	5.6969	
FAIRVIEW	9,953	2		.02%	3.8987	5.3524	
FARMERSVILLE	146,630	8,016		5.46%	3.7228	5.3589	
FATE	6,733	829		13.51%	3.8939	7.7670	
FERRIS	65,826	3,632		5.53%	3.8693	6.7818	
FORNEY	70,865	5,443		7.70%	3.8730	6.3352	
FOWLERTON	5,322	394		7.40%	3.9057	6.1073	
FORT GATES	13,204	696		5.27%	3.8875	6.7951	
FORT WORTH	26,872,294	1,396,402		5.19%	3.7834	6.6887	
FRANKLIN	35,862	6,578		18.34%	3.8769	6.2706	
FRANKTON	31,503	1,816		5.76%	3.8771	6.2068	
FREDERICKSBURG	224,757		17,992	8.00%	3.8537	5.6509	
FRISCO	301,364	33,805		11.23%	3.7007	6.6448	
FROST	16,135	2,183		13.52%	3.8725	6.7249	
GAINESVILLE	566,765	40,920		7.21%	3.8538	5.8246	
GARLAND	11,832,500	1,017,077		8.59%	3.8287	5.1922	
GATESVILLE	312,706	12,793		4.09%	3.8427	5.6568	
GCEP	196,375	5,781		2.94%	3.6889	6.4811	
GEORGETOWN	377,015	20,492		5.43%	3.8402	5.9269	
GLEN ROSE	62,346	5,826		9.34%	3.8755	5.6978	
GODLEY	16,636	2,828		13.95%	3.8716	5.5868	
GOLDTHWAITE	86,754	6,894		7.33%	3.8777	5.5166	
GONDOR	15,821	1,312		8.29%	3.8658	6.1340	
GORER	15,650	1,302		8.31%	3.9058	6.1847	
GORMAN	81,960	2,705		3.30%	3.8260	5.2556	
GRANBURY	105,600	9,160		8.67%	3.8565	5.6778	
GRAND PRAIRIE	2,433,776	183,714		7.54%	3.8031	5.3690	
GRANDVIEW	47,651	4,822		10.11%	3.8367	5.6864	
GRANGER	36,198	3,390		9.36%	3.8714	6.3580	
GRANGEVINE	861,906	64,601		9.75%	3.8711	5.6703	
GREENVILLE	1,096,285	91,023		8.30%	3.8042	5.5559	
GROESBECK	142,023	11,182		7.87%	3.7401	5.1873	
GUNTER	24,178	2,096		8.66%	3.8705	5.9488	
GUSTINE	15,297	1,669		11.68%	3.8542	6.7940	
HAMILTON	106,469	10,458		9.82%	3.8550	6.0801	
HAMLIN	130,367	12,876		9.87%	3.8261	5.3454	
HANNA HEIGHTS	123,734	11,810		9.17%	3.8785	6.6005	
HANSCOM	8,935	- 249		-2.61%	3.9006	5.7087	
HASKELL	132,898	10,994		9.27%	3.8899	5.6860	
HAWLEY	5,968	1,085		18.18%	3.8711	6.9882	
HEARNE	16,618	2,468		14.85%	3.8866	5.5009	
HEATH	211,262	22,268		10.54%	3.8805	5.1593	
HEDLEY	17,365			.00%	3.9148	5.8078	
HEMPHILL	21,821	1,955		8.95%	3.8754	5.3759	
HENRIETTA	108,304	7,642		7.24%	3.8901	6.0318	
HENRIETTA	10,544	649		6.15%	3.8997	5.4457	
HICKS FIELD	8,668		613	7.07%	3.9344	6.5079	
HICO	37,370	2,971		7.95%	3.9849	6.0582	
HILLSBORO	417,686	27,140		6.49%	3.7172	6.6790	
HOLLAND	12,882	2,991		16.95%	3.8797	6.4088	
HOLLIDAY	35,118	4,855		13.82%	3.8713	6.4985	
HONEY GROVE	70,543	5,272		7.47%	3.8794	5.9565	
HOWE	63,180	2,863		4.53%	3.8390	5.8477	
HUBBARD	48,582	7,506		15.45%	3.8758	6.3481	
HUTCHINS	140,153	13,985		9.97%	3.8158	6.9693	
HUTTO	15,013	1,840		12.25%	3.8593	6.2398	
IOWA PARK	256,218	22,866		8.99%	3.7620	5.1712	
IREDELL	11,709	591		5.04%	3.8783	5.8135	
IRVING	8,641,764	242,018		5.21%	3.8035	5.2022	
ITALY	46,620	4,244		9.10%	3.8316	5.6751	
ITASCA	53,195	4,140		7.79%	3.8488	6.0664	
JEAN	2,737	304		11.10%	3.8977	6.5369	
JOHNSTOWN	7,319	718		9.81%	3.7871	5.1316	
JOSEPHINE	10,260	1,335		12.98%	3.8810	6.3795	
JOSHUA	53,906	2,467		4.57%	3.8371	5.2557	
JUSTIN	25,267	974		3.85%	3.9060	6.0396	
KARAT	3,380	56		1.65%	3.8976	5.9744	
KAUFMAN	182,133	15,895		8.72%	3.7816	5.6639	
KEMAH	78,614	6,202		7.88%	3.8609	5.6350	
KELLER	117,042	6,453		5.51%	3.7996	5.1264	
KEMP	32,862	3,283		9.99%	3.8727	6.1205	
KENNEDY	51,883	6,747		13.01%	3.8772	6.5371	
KERRVILLE	548,482	31,174		5.72%	3.8582	5.1735	
KILLEEN	877,969	71,943		8.19%	3.8533	5.8495	
KIRKLAND	2,548	420		16.48%	3.8949	5.8797	
KOSE CITY	63,657	6,209		9.75%	3.8568	5.9967	

TABLE 2—UNACCOUNTED FOR GAS, INVESTOR OWNED DISTRIBUTION SYSTEMS—1985
JANUARY 1, 1985 TO DECEMBER 31, 1985

Company / City	Total Volume Gas Purchased (MCF)	Volume of Gas Unaccounted For Loss	Gain	% of Purchases Unaccounted For	Average Purchase Price—$/MCF	Avg. Sale Price—$/MCF	Value of Unaccounted for gas
LONE STAR GAS COMPANY, A DIV. OF							
AUSSE	12,362	1,393		11.26%	3.9812	6.6342	
KHUR	29,192	532		1.82%	3.8987	6.0261	
LADONIA	25,058	2,699		10.77%	3.8286	6.4133	
LAKE DALLAS	94,150	7,701		8.17%	3.8871	5.9501	
LAKEVIEW	11,323	1,409		12.44%	3.8923	5.7763	
LAMPASAS	189,989	7,967		4.19%	3.8099	5.4883	
LANCASTER	395,670	44,162		11.16%	3.8508	5.5378	
LAVON	3,728	355		9.52%	3.8621	5.8678	
LAWN	14,391	4,359		30.28%	3.8515	5.7718	
LEONA	4,984		1	.02%	3.8533	5.0600	
LEONARD	43,826	3,108		7.09%	3.8838	6.2488	
LEWISVILLE	1,060,102	32,854		3.09%	3.8556	5.5809	
LEXINGTON	30,398	4,205		13.83%	3.8595	5.8916	
LILLIAN	3,433	101		2.94%	3.9077	5.8962	
LINDSAY	11,769	1,174		9.97%	3.8865	5.9731	
LIPAN	8,817	847		9.60%	3.8777	6.6526	
LITTLE ELM	27,883	5,512		19.76%	3.8710	6.2351	
LITTLE RIV-ACADEMY	19,112	1,764		9.22%	3.8847	6.4973	
LLANO	68,718	6,319		9.19%	3.8792	6.2603	
LORETA	16,716	716		4.28%	3.8944	6.3957	
LONE OAK	16,647	756		4.52%	3.8608	6.2520	
LORAINE	24,977	1,972		7.89%	3.8915	5.4007	
LORENA	10,303	96		.93%	3.9043	6.4897	
LOTT	19,996	1,365		6.82%	4.0671	6.5213	
LUEDERS	13,406	935		6.97%	3.9085	6.6136	
MABANK	65,612	3,387		7.42%	3.8445	5.8005	
MADISONVILLE	100,695	12,375		12.28%	3.8518	6.0971	
MALAKOFF	99,533	9,213		9.25%	3.7583	6.9713	
MALONE	6,602	970		11.27%	3.8758	6.5483	
MANOR	19,381	767		3.95%	3.8458	5.9359	
MANSFIELD	242,175	10,586		4.37%	3.7641	8.9348	
MARBLE FALLS	90,767	13,027		14.35%	3.8572	5.9876	
MARLIN	295,433	23,553		7.97%	3.7701	5.4688	
MART	69,425	6,870		9.89%	3.8795	6.2701	
MAY	9,517	392		4.11%	3.8870	6.1788	
MAYPEARL	17,119	1,318		7.69%	3.8527	6.6424	
MCGREGOR	133,462	16,304		12.21%	3.8808	6.2777	
MCKINNEY	895,497	98,000		10.89%	3.8191	5.5868	
MEADOWS	14,589	1,016		6.99%	3.9192	6.4772	
MELISSA	14,066	1,775		12.61%	3.8842	6.3546	
MEMPHIS	140,381		725	.51%	3.8830	5.8319	
MERIDIAN	43,521	5,959		13.69%	3.8570	5.6826	
MERKEL	71,916	145		.20%	3.8764	5.8022	
MESQUITE	3,013,981	256,303		8.50%	3.8273	5.2850	
METHODIST HOSPITAL	13,530		175	1.29%	3.7963	6.9761	
MEXIA	225,889	22,813		10.09%	3.8573	6.1772	
MID-CITIES	9,619,627	665,078		6.91%	3.7619	6.9750	
MIDLOTHIAN	1,082,474	8,028		.74%	3.8966	3.9567	
MIDWAY	4,094	467		11.41%	3.8955	6.3518	
MILES	20,909	2,651		12.67%	3.9005	6.0565	
MILFORD	15,632	2,393		15.30%	3.8838	6.3541	
MONTAGUE	9,492	344		3.62%	3.9091	5.6946	
MOODY	38,923	4,658		11.95%	3.8838	5.7701	
MORAN	10,946	1,016		9.30%	3.8679	7.0293	
MORGAN	6,102	688		8.49%	3.8906	6.0712	
MOUNTAIN CORR	4,807	108		2.24%	3.9291	5.7727	
MULBERRY	172,201	5,009		2.90%	3.5992	6.1877	
MUNDAY	66,746	5,796		8.68%	3.8952	6.1786	
MURCHISON	11,550	1,076		9.31%	3.8546	6.2659	
MYRA	4,820	81		1.68%	3.9122	5.7198	
NEVADA	11,791	2,046		17.35%	3.8839	5.9313	
NEWARK	12,871	1,587		12.33%	3.8779	5.9817	
NEWCASTLE	16,634	772		4.64%	3.8798	6.3560	
NOCONA	113,462	6,065		5.34%	3.9086	6.1372	
NORANGER	19,035	2,222		11.67%	3.8674	6.1339	
NORTH ZULCH	7,173	823		11.16%	3.8756	6.1068	
NOVICE	6,037	347		5.74%	3.9202	6.5195	
OAKWOOD	13,097	1,423		10.86%	3.8554	6.5715	
OGLESBY	13,146	3,520		26.77%	3.8262	5.6432	
OLNEY	3,251	105		3.22%	3.9250	6.2959	
OLNEY	11,344	1,617		14.63%	3.8810	5.9202	
ORLAUNDO	4,208	360		8.55%	3.8776	5.7170	
OLDEN	8,539	1,015		11.86%	3.9273	6.9664	
OLNEY	249,668	8,612		3.45%	3.7426	5.2074	
OSCEOLA	1,903	91		4.78%	3.9017	6.8079	
PADUCAH	82,961	4,330		5.22%	3.8822	5.6593	
PAINT ROCK	7,242	412		5.69%	3.9205	6.0384	
PALESTINE	640,913	65,584		10.24%	3.8180	5.5911	
PALMER	29,006	590		2.03%	3.8671	6.5701	

TABLE 2—UNACCOUNTED FOR GAS, INVESTOR OWNED DISTRIBUTION SYSTEMS—1985
JANUARY 1, 1985 TO DECEMBER 31, 1985

Company / City	Total Volume Gas Purchased (MCF)	Volume of Gas Unaccounted For: Loss	Volume of Gas Unaccounted For: Gain	% of Purchases Unaccounted For	Average Purchase Price—¢/MCF	Avg. Sale Price—¢/MCF	Value of Unaccounted for gas
LONE STAR GAS COMPANY, A DIV. OF							
PANHANDLE	10,519	925		8.79%	3.8816	5.7242	
PARIS	2,225,898	75,942		3.41%	3.6390	4.4560	
PECAN GAP	7,985	183		2.29%	3.9106	6.8816	
PENELOPE	5,467	923		16.88%	3.8934	7.0528	
PETROLIA	19,869	924		4.65%	3.8723	6.3046	
PETTY	3,516	420		11.94%	3.8868	6.2481	
PFLUGERVILLE	156,136	14,216		8.98%	3.8360	7.0695	
PICKTON	5,556		66	1.18%	3.8731	6.4909	
PILOT POINT	63,576	5,654		8.89%	3.8915	6.0117	
POINT	26,542	1,359		5.53%	3.7316	5.3189	
PONDER	9,365	195		2.08%	3.8098	5.5909	
POTTSBORO	28,795	4,396		15.26%	3.9026	7.0196	
POTTSVILLE	2,330		37	1.58%	3.9193	6.2902	
POWELL	3,200	333		10.40%	3.8191	6.1859	
POYNOR	5,294	213		4.02%	3.8468	6.3308	
PRINCETON	58,622	6,693		11.41%	3.8529	6.1082	
PROSPER	26,614	3,529		13.26%	3.8606	6.0803	
PUTNAM	2,265	321		14.17%	3.8883	7.5828	
QUANAH	239,542	25,452		10.62%	3.8288	5.1167	
QUINLAN	46,368	1,919		4.13%	3.8486	5.7679	
QUITMAN	80,812	8,865		10.99%	3.8705	5.8679	
RANGER	105,955	6,067		5.72%	3.8854	6.0466	
REAGAN	3,280	491		14.96%	3.8741	6.7942	
RED CAR	39,529	990		2.50%	3.8862	5.8809	
RENO	15,490	92		.59%	3.8895	6.2580	
RENO	1,316	1		.07%	3.9369	5.5717	
RETREAT	2,736	1		.03%	3.9178	5.8629	
RHOME	16,862	1,371		8.13%	3.8802	5.7448	
RICE	9,199	720		7.82%	3.9009	6.5499	
RICHLAND	4,872	266		5.47%	3.8801	7.0270	
RIESEL	13,955	2,138		15.32%	3.6767	6.4283	
RIO VISTA	11,601	1,044		8.99%	3.9033	5.7981	
ROANOKE	37,321	8,840		23.68%	3.8890	5.8525	
ROBERT LEE	26,138		2,177	9.09%	3.8957	6.2761	
ROBY	33,763	2,562		7.58%	3.8867	5.5586	
ROCHESTER	21,234	1,360		5.85%	3.8668	5.7761	
ROCKDALE	123,092	15,675		12.73%	3.8648	6.1879	
ROCKWALL	358,039	20,075		5.60%	3.7771	4.8560	
ROGERS	27,270	4,249		15.58%	3.8646	7.1114	
ROSCOE	47,977		491	1.02%	3.8552	5.4381	
ROSEBUD	48,072	5,646		11.74%	3.8811	6.4278	
ROSS	2,888		532	18.44%	3.9563	5.4919	
ROTAN	70,472	5,852		8.30%	3.8833	5.6842	
ROUND ROCK	459,756	2,054		.44%	3.7893	5.5003	
ROWENA	12,482	1,206		9.67%	3.8801	5.9518	
ROWLETT	214,188	20,855		9.73%	3.8657	5.4738	
ROXTON	20,433	2,053		10.04%	3.8941	6.1496	
ROYSE CITY	49,093	2,823		5.75%	3.8787	6.5966	
RULE	30,518	1,659		5.30%	3.8857	5.4576	
RUNAWAY BAY	6,478	517		7.98%	3.8981	7.5150	
SACHSE	114,743	8,531		7.43%	3.8902	6.2058	
SADLER	10,055	1,228		12.21%	3.9066	5.9710	
SAGINAW	420,165	8,472		2.01%	3.6839	4.5333	
SAINT JO	33,762	1,995		5.90%	3.9026	6.0002	
SALTILLO	4,419	745		16.85%	3.9011	7.1697	
SAN ANGELO	2,765,775	334,088		12.07%	3.8745	5.2670	
SAN SABA	78,182	12,898		16.49%	3.8598	6.0993	
SANGER	65,908		146	.22%	3.8873	6.4478	
SANTA ANNA	36,398	5,054		13.88%	3.8932	6.2370	
SANTO	9,170	786		8.57%	3.9070	6.0737	
SAVOY	22,212	3,100		13.95%	3.8736	5.8752	
SCURRY	5,583	238		4.26%	3.9199	6.1175	
SEYMOUR	165,089	7,399		4.48%	3.8906	5.8758	
SHADY SHORES	28,099	2,289		8.14%	3.9055	6.1955	
SHERMAN	2,871,098	106,748		3.71%	3.6430	4.4207	
SNYDER	461,515	2,365		.51%	3.8603	5.1750	
SOMERVILLE	29,668	1,397		4.70%	3.8823	6.1210	
SONORA	101,356	4,965		4.89%	3.8670	5.7213	
SOUTHLAND	95,817		2	.00%	3.5987	3.9375	
SPRINGTOWN	38,248	4,190		10.95%	3.8391	5.8986	
STAMFORD	172,096	9,150		5.31%	3.8901	5.8246	
STAR	2,463	77		3.12%	3.9147	5.5876	
STAR HARBOR	11,139	690		6.19%	3.8211	6.4136	
STEPHENVILLE	475,653	25,710		5.41%	3.8013	5.0971	
STRAWN	21,428	775		3.61%	3.8963	6.1037	
STRETTMAN	6,801	1,117		16.42%	3.8935	6.8744	
SULPHUR SPRS	707,075	33,692		4.76%	3.7125	4.9927	
SUN VALLEY	1,392	1		.07%	3.9009	6.1753	
SUNSET	8,292	508		6.16%	3.9018	6.1770	

TABLE 2—UNACCOUNTED FOR GAS, INVESTOR OWNED DISTRIBUTION SYSTEMS—1985
JANUARY 1, 1985 TO DECEMBER 31, 1985

Company / City	Total Volume Gas Purchased (MCF)	Volume of Gas Unaccounted For Loss	Gain	% of Purchases Unaccounted For	Average Purchase Price—$/MCF	Avg. Sale Price—$/MCF		Value of Unaccounted for gas
LONE STAR GAS COMPANY, A DIV. OF								
DECATUR	392,722	10,283		2.61%	3.8613	5.5199		
STERLITE	3,264	138		4.23%	3.8820	6.1049		
TALPA	4,072	394		9.67%	3.8742	5.4086		
TATUM	292,114	16,860		5.75%	3.8658	5.4031		
TEAGUE	198,912	8,078		4.03%	3.6582	4.7573		
TEMPLE	2,107,196	135,773		6.44%	3.7120	4.7119		
TERRELL	684,204	55,055		8.04%	3.7477	5.2563		
TEXARKANA	20,221	4,304		14.23%	3.8632	6.2962		
TEXARKANA	10,283	405		3.93%	3.8647	6.7581		
TEXAS	12,573	1,388		10.88%	3.8735	5.9130		
THORNDERSTON	22,225	3,572		15.08%	3.8963	6.4298		
TILDA	14,398	1,918		13.32%	3.8609	6.5780		
TULIA	3,602			.00%	3.8820	6.2851		
TYE BEAN	19,085	2,206		11.56%	3.8772	6.0457		
TYLER EAST	3,098	423		13.65%	3.8731	6.5782		
TYLER	3,490	722		20.68%	3.7857	4.7814		
TYLER	12,605	1,584		12.57%	4.0301	5.7570		
TYNETOR	23,253	2,524		10.76%	3.8960	6.1207		
TYNIDAD	23,741	2,913		12.21%	4.4031	7.1757		
TROY	46,014	1,171		2.61%	3.5825	4.3586		
TRUSCOTT	2,261	822		36.35%	3.9814	7.1786		
TUSCOLA	17,056	2,074		12.15%	3.8805	5.5852		
TYE	46,550	3,042		6.54%	3.8906	5.8047		
TYLER AND VICINITY	177,345			.00%	3.4855	3.8203		
VALERA	2,872	470		16.62%	3.8903	6.7826		
VALLEY MILLS	37,209	3,442		10.66%	3.8679	5.5190		
VALLEY VIEW	26,307	1,912		7.26%	3.7486	5.3627		
VAN ALSTYNE	70,579	6,401		9.06%	3.8706	6.1356		
VENUS	15,446	1,977		12.79%	3.8687	5.7043		
VERA	2,004	58		2.89%	3.8917	7.0578		
VERNON	743,668	55,878		7.51%	3.8044	5.1043		
VICO	5,921,720	305,923		5.16%	3.7533	4.7510		
VALNUT SPRINGS	13,874	615		4.43%	3.8764	6.0167		
WATAUGA	149,067	18,720		12.55%	3.8549	6.5525		
WAXAHACHIE	1,207,386	88,946		7.36%	3.7200	[illegible]		
WEIMAR	17,480	1,680		9.47%	3.9089	[illegible]		
WELLINGTON	172,623	5,503		3.18%	3.7837	[illegible]		
WELLS BORDER	71,763	5,536		7.71%	3.8665	[illegible]		
WEST	89,699	5,866		6.53%	3.8668	[illegible]		
WESTMINSTER	7,784	402		5.16%	3.9083	7.2839		
WESTMOORE	58,212	7,875		13.52%	3.8629	6.7484		
WHITEHOUSE	100,978	8,519		8.43%	3.8801	6.0678		
WHITEWRIGHT	69,746	6,412		9.19%	3.8651	5.8691		
WHITNEY	48,235	6,693		13.87%	3.8704	6.0702		
WICHITA FALLS	8,565,176	189,048		2.20%	3.7796	4.7860		
WILMER	81,330	7,558		12.12%	3.8378	5.9691		
WINDOW	7,467	511		6.84%	3.8854	6.2871		
WINGATE	5,666	798		14.03%	3.8646	5.7418		
WINTERS	117,691	5,798		4.93%	3.8593	5.4621		
WOLFE CITY	95,828	7,332		7.65%	3.7258	5.0353		
WORTHAM	29,833	86		.29%	3.8727	6.2416		
WYLIE	206,632	17,015		8.23%	3.7872	5.0122		
YANTIS	6,893	1,443		20.93%	3.6909	6.9503		
ALL RURAL	84,576,179	867		.00%	3.6660	3.7601		
COMPANY TOTAL	300,925,388	13,780,726	136,721	4.53%	3.7452	4.5384	#1	51,099,527
MANKHAM GAS CORPORATION								
MANKHAM	28,291	2,018		8.32%	3.3997	7.8953		
COMPANY TOTAL	28,291	2,018		8.32%	3.3997	7.8953	#1	6,860
MCLEOD GAS CO.								
MCLEOD AND ENVIRONS	19,366	9,691		49.83%	2.0903	2.7758		
COMPANY TOTAL*	19,366	9,691		49.83%	2.0903	2.7758	#1	20,152
MITCHELL COUNTY UTILITY CO.								
WESTBROOK	7,006	496		7.07%	3.3826	7.2678		
WESTBROOK AND ENVIRONS	19,100	1,351		7.07%	3.3829	8.1159		
COMPANY TOTAL	26,106	1,847		7.07%	3.3828	7.8870	#1	6,174
MORAN UTILITIES COMPANY								
CONROE	614,853	66,639		10.83%	3.2012	5.8612		
CUT AND SHOOT	12,605	1,388		10.83%	3.2012	5.8886		
NEW WAVERLY	28,595	2,682		10.81%	3.2012	5.5372		
OAK RIDGE SOUTH	74,107	8,032		10.81%	3.2012	5.5667		
PANORAMA VILLAGE	50,874	5,514		10.81%	3.2012	5.6663		
SHENANDOAH VALLEY	54,531	5,910		10.83%	3.2012	5.4896		
WILLIS	83,974	8,934		10.83%	3.2012	5.2883		
ALL RURAL	1,182,275	125,969		10.81%	3.2012	6.7713		
COMPANY TOTAL	2,060,014	221,268		10.81%	3.2012	5.0804	#1	719,727
MUNGE UTILITY, INC.								
MUNGE	10,480	555		5.29%	4.1780	5.6067		

TABLE 2—UNACCOUNTED FOR GAS, INVESTOR OWNED DISTRIBUTION SYSTEMS—1985
JANUARY 1, 1985 TO DECEMBER 31, 1985

Company / City	Total Volume Gas Purchased (MCF)	Volume of Gas Unaccounted For: Loss	Volume of Gas Unaccounted For: Gain	% of Purchases Unaccounted For	Average Purchase Price—$/MCF	Avg. Sale Price—$/MCF		Value of Unaccounted for Gas
BORGE UTILITY, INC.								
ALL RURAL	5,836		158	2.83%	2.7257	4.6920		
COMPANY TOTAL	15,916	555	158	2.51%	3.6820	5.2771	#$	1,476
MUSTANG ENERGY CORP., DBA GOLFSI								
EAST CENTRAL	7,489	389		5.19%	3.9595	5.6825		
FARMERS	2,763	59		2.13%	4.3037	5.9731		
BATALIA	11,941	1,332		9.55%	4.0465	6.0818		
PORT ARANSAS	28,130	4,436		15.76%	3.3583	6.3585		
SOMERSET, VON ORMY, MACDON	31,029	4,451		14.34%	3.7480	5.9466		
COMPANY TOTAL	83,352	10,667		12.79%	3.7025	6.0782	#$	39,694
NORTH VALLEY GAS FARMERS CO-OP								
ALL RURAL	21,916	1,280		5.84%	3.4652	4.0374		
COMPANY TOTAL	21,916	1,280		5.84%	3.4652	4.0374	#$	4,835
P. G. GAS SERVICE, INC.								
POSSUM KINGDOM LAKE	5,959	892		14.96%	3.9622	6.6854		
COMPANY TOTAL	5,959	892		14.96%	3.9622	6.6854	#$	3,534
PENA GAS COMPANY								
BANQUETE	9,961	80		.80%	3.8741	6.8855		
COMPANY TOTAL	9,961	80		.80%	3.8741	6.8855	#$	309
PLAINS GAS FARMERS-COOP.								
PRIOR	88,180			.00%	3.2016	3.2016		
COMPANY TOTAL	88,180			.00%	3.2016	3.2016	$	0
PRODUCERS UTILITIES CORP.								
CLAUDE	76,331	18,392		18.85%	3.2835	5.4508		
GOODNIGHT	12,968	9,710		74.87%	3.2830	5.4374		
GROOM	70,627	14,796		20.94%	3.2835	5.1385		
COMPANY TOTAL	159,926	38,898		24.32%	3.2835	5.3066	#$	127,721
REMROCK GAS COMPANY								
ALL RURAL	20,444	9,967		48.85%	3.5688	4.4067		
COMPANY TOTAL	20,444	9,967		48.85%	3.5688	4.4067	#$	35,661
RIO GRANDE VALLEY GAS COMPANY								
ALAMO	79,776		72	.09%	3.9982	5.7759		
ALTON	375	10		2.66%	3.8000	6.6192		
BROWNSVILLE	867,208	8,362		.96%	3.9622	5.7199		
COMBES	11,209	137		1.22%	3.9274	5.3377		
DONNA	156,635	1,719		1.31%	3.9426	5.6159		
EDCOUCH	26,216	189		.72%	3.9438	6.0739		
EDINBURG	457,474	13,329		2.91%	3.8158	5.3361		
ELSA	51,837	563		1.08%	3.9421	6.0742		
HARLINGEN	730,991	11,643		1.62%	3.9006	5.4911		
HIDALGO	17,269	252		1.46%	3.9215	6.1219		
LA FERIA	35,017	958		2.73%	3.8635	6.2780		
LA JOYA	139			.00%	3.7554	6.8489		
LA VILLA	12,833	1,307		10.18%	3.5604	6.1593		
LAGUNA VISTA	1,837		10	.54%	3.9886	6.3909		
LOS FRESNOS	10,715	449		4.19%	3.8092	5.9443		
LYFORD	38,625		963	5.17%	4.1313	5.6452		
MCALLEN	881,274	4,919		.55%	3.9498	5.5284		
MERCEDES	172,335	3,230		1.87%	3.9117	5.7452		
MISSION	266,565	259		.09%	3.9737	5.7046		
PALM VALLEY	7,046	57		.80%	3.9756	5.0924		
PALMVIEW	399	8		2.00%	3.8379	6.2097		
PHARR	236,711	2,401		1.01%	3.9565	5.8674		
PORT ISABEL	29,684		92	.30%	3.9763	5.7804		
PRIMERA	5,076	66		1.12%	3.9443	6.3975		
RANCHO VIEJO	2,669		53	1.98%	4.0120	4.9515		
RAYMONDVILLE	106,899	3,637		3.40%	3.8550	6.8765		
RIO HONDO	15,258	15		.09%	3.9809	6.0238		
SAN BENITO	183,329	3,873		2.11%	3.8989	5.9623		
SAN JUAN	76,986	695		1.10%	3.9323	6.0338		
SANTA ROSA	22,119	2,676		12.09%	3.4884	5.8775		
WESLACO	351,800	7,464		2.12%	3.9582	5.5713		
ALL RURAL	847,299	3,177		.37%	3.9553	5.0910		
COMPANY TOTAL	5,699,980	71,793	1,190	1.23%	3.9319	5.5616	#$	277,603
RIVERSIDE GAS COMPANY								
THOMAS LAKE ROAD	381			.00%	4.2398	11.3297		
COMPANY TOTAL	381			.00%	4.2398	11.3297	$	0
SOUTH BEND GAS SUPPLY, INC.								
SOUTH BEND	3,220			.00%	2.4484	2.6289		
COMPANY TOTAL	3,220			.00%	2.4484	2.6289	$	0
SOUTH HOUSE COUNTY GAS CO., INC.								
DOUGLASS	7,297		916	12.69%	3.7820	7.5552		
MT. ENTERPRISE	46,034	11,164		24.25%	3.9367	8.5875		
COMPANY TOTAL	53,251	11,164	916	19.24%	3.9140	8.3923	#$	40,190
SOUTHERN GAS COMPANY								
LAKEHURST	14,074	1,681		11.94%	.8164	5.3627		
LIBERTY CITY	23,593	2,817		11.93%	.8363	5.4702		

TABLE 2—UNACCOUNTED FOR GAS, INVESTOR OWNED DISTRIBUTION SYSTEMS—1985
JANUARY 1, 1985 TO DECEMBER 31, 1985

Company / City	Total Volume Gas Purchased (MCF)	Volume of Gas Unaccounted For Loss	Volume of Gas Unaccounted For Gain	% of Purchases Unaccounted For	Average Purchase Price—$/MCF	Avg. Sale Price—$/MCF		Value of Unaccounted for gas
SOUTHERN GAS COMPANY								
LUDLOW	1,329,249	158,729		11.94%	.8364	4.9070		
ROLLING MEADOWS	41,206	502		11.93%	.8364	6.6501		
COMPANY TOTAL	1,371,122	163,729		11.94%	.8364	4.9268	*1	136,947
SOUTHERN UNION COMPANY								
AUSTIN AND ENVIRONS	16,753,923	1,123,616		7.61%	3.6678	5.6169		
HANSTON	11,627		1,021	6.78%	3.0839	5.5058		
HUNGER AND ENVIRONS	973,458	81,737		8.39%	3.8065	5.7895		
CHANP	172,374	21,112		12.24%	3.0353	5.5995		
DELL CITY AND ENVIRONS	119,687	9,727		8.48%	2.8699	8.4333		
EL PASO AND ENVIRONS	15,207,436	567,229		3.72%	3.8170	5.2197		
FARWELL	110,009	1,231		1.11%	3.1149	4.2712		
GALVESTON AND ENVIRONS	2,412,653	199,025		8.24%	3.5358	5.4266		
GROVES	384,586	45,816		11.91%	3.7855	6.9535		
MCCAMEY	71,633		14,768	20.61%	2.6530	5.2047		
MINERAL AND ENVIRONS	522,016	65,055		12.46%	3.1653	5.0704		
NEDERLAND	361,148	40,642		11.91%	3.7855	6.9881		
PECOS AND ENVIRONS	309,561		27,293	8.81%	3.0038	5.3333		
PORT ARTHUR	1,636,991	200,977		11.91%	3.7855	6.6821		
PORT ARTHUR ENVIRONS OF	114,541	13,649		11.91%	3.7855	6.2491		
PORT NECHES	288,334	34,353		11.91%	3.7855	6.9652		
PROTE	21,527	2,686		12.47%	3.1653	4.8693		
SWEETWATER	33,627	788		2.31%	3.2230	4.9806		
STRATFORD AND ENVIRONS	1,007,224	7,963		.79%	3.5667	4.5806		
TEXHOMA AND ENVIRONS	156,670	4,901		3.12%	3.5350	4.2919		
WICKETT	27,268	3,403		12.47%	3.1654	5.3802		
WINK	44,863	5,543		12.46%	3.1653	5.3075		
COMPANY TOTAL	38,769,756	2,429,885	43,082	6.15%	3.7053	5.4732	*1	8,842,196
SOUTHWEST GAS DISTRIBUTORS, INC.								
DOLEN	53,922	1,168		2.15%	3.6961	3.9771		
EAGLE LAKE	50,485	988		1.97%	3.4233	3.8021		
COMPANY TOTAL	104,407	2,160		2.06%	3.5631	3.8929	*1	7,696
TEXAS NATURAL GAS COMPANY								
CROWELL	90,864	3,896		4.28%	.3252	1.7623		
THALIA	6,986	971		13.89%	.3252	1.9596		
COMPANY TOTAL	97,850	4,867		4.97%	.3252	1.7751	*1	1,582
TEXAS WESTERN MUNICIPAL GAS CORP								
VAN HORN	222,613	17,071		7.66%	3.0630	3.9923		
COMPANY TOTAL	222,613	17,071		7.66%	3.0630	3.9923	*1	52,294
TRI-COUNTY GAS COMPANY, INC.								
ALL RURAL	70,838	7,620		10.75%	3.4690	4.2035		
COMPANY TOTAL	70,838	7,620		10.75%	3.4690	4.2035	*1	26,433
TRICO - JAY-DEE								
PADUCAH	27,378	17,227		62.92%	.3443	3.6178		
COMPANY TOTAL	27,378	17,227		62.92%	.3443	3.6178	*1	5,931
U-SHORE CORPORATION								
STINNETT	2,644		160	6.05%	5.4178	6.2806		
COMPANY TOTAL	2,644		160	6.05%	5.4178	6.2806	*	866
WEST END GAS COMPANY								
EAST CENTRAL	12,954	65		.50%	4.0080	5.4566		
FARMERS	5,631	387		6.87%	3.9087	5.6834		
NATALIA	19,909	459		2.30%	4.1874	5.8041		
SOMERSET,VON ORMY, MACDON	45,670	1,299		2.84%	4.0634	5.6634		
COMPANY TOTAL	84,164	2,210		2.62%	4.0739	5.6652	*1	9,003
WEST TEXAS GAS, INC.								
CLAWSDON	103,263	2,528		1.56%	2.9026	4.5890		
DALHART	2,988,206	760,857		25.46%	2.0303	3.8109		
FORT STOCKTON	665,712	32,611		5.01%	3.3355	3.6423		
KERMIT	319,205	53,369		16.73%	3.3044	4.1103		
MONTOR	239,379	58,845		24.58%	2.9926	4.3802		
SPRINGLE	471,349	55,326		11.73%	3.1095	4.8759		
SHAMROCK	169,911	18,684		10.99%	3.4602	5.1693		
SPEARMAN	746,595		54,533	7.28%	3.0438	3.9302		
COMPANY TOTAL	5,785,622	982,000	54,533	16.14%	2.5755	4.0578	*1	2,388,691
WHEELER GAS, INC.								
WHEELER	99,463	6,241		6.27%	.6211	3.6111		
ALL RURAL	25,663	1,601		6.23%	.6211	3.5585		
COMPANY TOTAL	125,126	7,842		6.26%	.6211	3.5995	*1	4,870
WOODSBORO NATURAL GAS CORP.								
WOODSBORO	41,760	8,947		21.41%	3.5788	8.7760		
COMPANY TOTAL	41,760	8,947		21.41%	3.5788	8.7760	*1	32,015
TOTAL ALL COMPANIES	539,372,657	28,268,096	525,290	5.14%	3.6488	6.8453	*1	101,227,950

*Net Loss

Note: Table 2A has been added to this report this year to show the difference between the percentage of unaccounted for gas for the calendar year as compared to the July 1, 1984 - June 30, 1985, reporting period. West End Gas Co. provided service to East Central, Farmers, Natalia, and Somerset, Von Ormy, Macdon from Jan-Jun. Gulfside Gas Co. provided service to Port Aransas from Jan-Jun. Mustang Energy Corp. took over these two companies on July 1, 1985, and provided service to these cities for the balance of the year.

TABLE 2a—UNACCOUNTED FOR GAS, INVESTOR OWNED DISTRIBUTION SYSTEMS—1985
JULY 1, 1984 TO JUNE 30, 1985

Company / City	Total Volume Gas Purchased (MCF)	Volume of Gas Unaccounted For: Loss	Volume of Gas Unaccounted For: Gain	% of Purchases Unaccounted For	Average Purchase Price—$/MCF		Value of Unaccounted for Gas
ALLIANCE GAS CORPORATION							
FLEASVILLE	3,431	1,563		45.55%	1.9172		
HODGSON	13,346	1,720		12.88%	1.4219		
COMPANY TOTAL	16,777	3,283		19.56%	1.5232	$	5,000
ANDREWS GAS COMPANY, INC.							
ANDREWS	506,494	5,588		1.10%	3.8295		
COMPANY TOTAL	506,494	5,588		1.10%	3.8295	$	21,399
ARKANSAS NATURAL GAS CO.							
ARKANSAS COUNTY	110,285	6,545		5.93%	3.2667		
FULTON	21,045	1,249		5.93%	3.2667		
ROCKPORT	79,640	4,664		5.85%	3.2667		
COMPANY TOTAL	210,970	12,458		5.90%	3.2667	$	40,696
AWLA, INC.							
ATLANTA	259,839	1,565		.60%	3.0328		
ATLANTA RURALS	15,008		30	.19%	3.0328		
AVINGER	20,766	2,640		12.71%	3.0328		
BETHANY	7,371	351		4.76%	3.0328		
BLOOMBURG	13,909	300		2.15%	3.0328		
CUERO	212,310	11,171		5.26%	4.3760		
CUERO RURALS	1,671		120	7.18%	4.3758		
DAINGERFIELD	111,866	7,525		6.72%	3.0328		
DE KALB	80,715	4,568		5.66%	3.0328		
DOUGLASSVILLE	4,614	102	—	2.21%	3.0301		
GILMER	272,595	14,954		5.48%	3.0328		
GILMER RURALS	191,693	4,171		2.17%	3.0328		
GONZALES	274,797	8,857		3.22%	4.3760		
GONZALES RURALS	3,911		179	4.57%	4.3761		
HUGO	41,565	3,786		9.10%	3.0328		
HUGHES SPRINGS	130,760	25,487		19.56%	3.0328		
JEFFERSON	103,201	1,819		.99%	3.0328		
JEFFERSON RURALS	152,153		337	.22%	3.0328		
LEARY	8,169	238		5.68%	3.0327		
LINDEN	102,712	20,227		19.69%	3.0328		
LOCKHART	196,293	7,986		4.02%	4.3760		
LOCKHART RURALS	439		42	9.56%	4.3759		
LONE STAR	85,378		4,034	4.72%	3.0328		
LULING	130,977	1,560		1.19%	4.3760		
LULING RURALS	12,224		319	2.60%	4.3760		
MAUD	83,690	12		.02%	3.0328		
MILLERS COVE	3,398			.00%	3.0327		
MT. PLEASANT	796,703	32,850		4.12%	3.0328		
MT. PLEASANT RURALS	134,409	310		.23%	3.0328		
MT. VERNON	76,258	2,110		2.76%	3.0328		
NAPLES	50,209	1,574		3.13%	3.0328		
NASH	57,294	3,754		6.55%	3.0328		
NEW BOSTON	171,265	9,528		5.56%	3.0328		
NEW BOSTON RURALS	88,353	118		.13%	3.0328		
OMAHA	33,198	1,348		4.06%	3.0328		
ONE CITY	34,965	3,716		10.62%	3.0328		
PITTSBURG	226,688	8,503		3.75%	3.0328		
PITTSBURG RURALS	276,107	1,284		.46%	3.0328		
QUEEN CITY	65,328	463		.70%	3.0328		
SAYRE RURAL	547	26		4.75%	3.0329		
SHINER	109,887	3,972		3.61%	4.3760		
TALCO	26,821	1,524		5.68%	3.0328		
TEXARKANA	1,955,820	126,830		6.48%	3.0328		
TEXARKANA RURALS	192,123	8,587		4.46%	3.0328		
TEXAS FM ROAD 123 AWLA	763	46		6.02%	3.0328		
UNCERTAIN	8,304	409		4.92%	3.0328		
VIVIAN RURALS	1,819	61		3.35%	3.0330		
WAKE VILLAGE	101,913	786		.77%	3.0328		
WINFIELD	13,727	2,005		14.60%	3.0328		
WINNSBORO	129,165	5,630		4.35%	3.0328		
YOAKUM	176,743	15,134		8.56%	4.3760		
YOAKUM RURALS	30,683	5,941		19.36%	4.3760		
COMPANY TOTAL	7,281,106	353,469	5,061	4.78%	3.2453	$	1,130,672
BEGBY GAS COMPANY							
BEVERS	14,034	149		1.06%	3.6885		
HULL	13,026	155		1.18%	3.6549		
DUNE	12,604	3,130		24.83%	3.3505		
RAYWOOD	30,347	309		1.01%	3.6825		
COMPANY TOTAL	70,215	3,743		5.33%	3.5815	$	13,405
BRAZOS RIVER GAS CO.							
ALEDO	33,912		3,234	9.53%	3.8584		
BENNETT	911	64		7.02%	3.5741		
BRECKENRIDGE	336,317	43,579		12.95%	2.8778		
BRYSON	19,437	2,348		12.08%	3.6082		
CRAFORD	16,290	3,203		19.66%	3.5792		
GRAHAM	475,021	21,351		4.49%	3.0762		
HUDSON OAKS	13,654		5,776	42.30%	3.8584		

TABLE 2a—UNACCOUNTED FOR GAS, INVESTOR OWNED DISTRIBUTION SYSTEMS—1985
JULY 1, 1984 TO JUNE 30, 1985

Company / City	Total Volume Gas Purchased (MCF)	Volume of Gas Unaccounted For: Loss	Volume of Gas Unaccounted For: Gain	% of Purchases Unaccounted For	Average Purchase Price—$/MCF		Value of Unaccounted for Gas
BRAZOS RIVER GAS CO.							
JACKSBORO	147,613	21,586		14.62%	3.6193		
JERTY	1,934		247	12.44%	3.6195		
MILLSAP	15,563		207	1.33%	3.7265		
MINERAL WELLS	1,231,702	80,432		6.53%	3.6715		
PALO PINTO	9,660		26	.26%	3.5225		
PERRIN	10,861		396	3.78%	3.9746		
WEATHERFORD	409,641	48,698		10.36%	3.7100		
WHITT	2,352		153	6.50%	3.8283		
WILLOW PARK	5,126		660	12.46%	3.8588		
COMPANY TOTAL	2,759,626	221,261	10,679	7.56%	3.8727	$	731,788
CANYON GAS CO.							
CANYON	2,706		1,180	43.60%	3.1060		
COMPANY TOTAL	2,706		1,180	43.60%	3.1060	$	3,665
CITIZENS GAS CO-OPERATIVE							
LA PRYOR	10,090	2,274		22.53%	4.1524		
COMPANY TOTAL	10,090	2,274		22.53%	4.1524	$	9,442
CONSOLIDATED UTILITIES, INC.							
BANCOURT	29,069	2,083		5.11%	3.7185		
BOLLETT	37,601	3,389		8.99%	3.8333		
MIAMI	45,728	4,116		9.00%	3.2861		
COMPANY TOTAL	108,998	9,583		8.79%	3.5767	$	34,275
D & H NATURAL GAS CO.							
DAGGETTSVILLE	50,631	56		.11%	3.6759		
COMPANY TOTAL	50,631	56		.11%	3.6759	$	205
DAL-TEX ENERGY, INC.							
CROSS PLAINS	26,103	1,133		4.34%	3.7484		
COMPANY TOTAL	26,103	1,133		4.34%	3.7484	$	4,246
DOUCETTE GAS ASSOCIATION, THE							
DOUCETTE	10,614	2,450		23.08%	3.5949		
COMPANY TOTAL	10,614	2,450		23.08%	3.5949	$	8,807
EAGLE PASS NATURAL GAS CORP.							
EAGLE PASS	234,432	31,672		13.51%	4.16		
COMPANY TOTAL	234,432	31,672		13.51%	4.1632	$	131,856
EAST TEXAS CENTEN GAS COMPANY, I							
EAST TEXAS CENTEN	195,518	11,731		5.99%	3.5861		
COMPANY TOTAL	195,518	11,731		5.99%	3.5861	$	42,068
ENERGAS COMPANY							
ABERNATHY	126,501		485	.38%	3.6994		
AMARILLO	14,604,768	189,583		1.29%	2.6796		
ANTHONY	44,422	605		1.35%	3.6994		
ANTON	50,053	1,160		2.31%	3.6994		
BIG SPRING	1,080,767	11,964		1.09%	3.6994		
BOVINA	81,896		261	.31%	3.6994		
BROWNFIELD	562,646	19,583		3.47%	3.6994		
CANYON	574,169		34,465	6.00%	3.6994		
CHANNING	23,802	858		3.58%	.5878		
CUANCHA	29,918		7,190	24.03%	3.6994		
CHOLLETON	107,905		1,766	1.60%	3.6994		
DALHART	506,137	11,077		2.18%	.5878		
DENNITT	281,097	25,765		9.17%	3.6994		
EARTH	62,046	939		1.51%	3.6994		
EDMUNDSON	4,600	117		2.54%	3.6993		
FLOYDADA	203,272	3,962		1.94%	3.6994		
FOWLER	12,252	809		6.60%	3.6994		
FRIONA	186,578	1,551		.82%	3.6994		
FRITCH	191,774	11,927		6.21%	3.6990		
HALF CENTER	98,654		6,791	6.88%	3.6994		
HAPPY	33,505		596	1.77%	3.6994		
HART	46,813	4,103		8.76%	3.6994		
HARTLEY	23,978	838		3.49%	.5878		
HEREFORD	677,608		1,121	.16%	3.6994		
IDALOU	87,496		3,009	3.43%	3.6994		
JEFFERSON DUBALS	151,653	2,398		1.58%	3.6994		
KRESS	35,755	431		1.20%	3.6994		
LAMESA	489,593	22,818		4.66%	3.6994		
LEVELLAND	600,385		87,691	14.50%	3.6994		
LITTLEFIELD	291,521	10,675		3.66%	3.6994		
LOCKNEY	93,962	1,351		1.43%	3.6994		
LORENZO	56,537		21	.03%	3.6994		
LUBBOCK	9,837,378	328,609		3.34%	3.6994		
MCADOO	30,554	1,057		3.45%	3.6994		
MIDLAND	3,424,522	174,044		5.08%	3.6994		
MULESHOE	261,697		565	.21%	3.6994		
NAZARETH	14,511		563	4.01%	3.6994		
NEW DEAL	28,495	1,608		5.64%	3.6994		
NEW HOME	14,191		510	2.65%	3.6994		
O'DONNELL	54,473	2,323		4.26%	3.6994		
ODESSA	4,068,370	217,286		5.34%	3.6994		

TABLE 2a—UNACCOUNTED FOR GAS, INVESTOR OWNED DISTRIBUTION SYSTEMS—1985
JULY 1, 1984 TO JUNE 30, 1985

Company / City	Total Volume Gas Purchased (MCF)	Volume of Gas Unaccounted For: Loss	Volume of Gas Unaccounted For: Gain	% of Purchases Unaccounted For	Average Purchase Price—$/MCF	Value of Unaccounted for Gas
[illegible] COMPANY						
[illegible]	97,084	194		.19%	3.6994	
[illegible]	135,637	3,542		2.61%	3.6012	
[illegible]	1,373,639	77,524		5.64%	3.6994	
[illegible]	131,267	5,870		4.47%	3.6994	
[illegible]	62,779	713		1.13%	3.6994	
[illegible]	1,064,060	16,507		1.55%	3.6994	
[illegible]	28,605	361		1.26%	3.6994	
[illegible]	99,998	1,229		1.22%	3.6994	
[illegible]	24,014	797		3.18%	3.6994	
[illegible]	29,852	1,845		5.67%	3.6994	
[illegible]	11,376	198		1.70%	3.8990	
[illegible]	98,539	17,123		17.37%	3.6994	
[illegible]	279,014	24,364		8.73%	3.6994	
[illegible]	70,976		116	.16%	3.6994	
[illegible]	52,851	1,284		2.45%	3.6994	
[illegible]	230,636	11,707		5.07%	3.6994	
[illegible]	28,127	1,129		4.07%	3.6994	
[illegible]	6,860	169		2.45%	3.6994	
[illegible]	28,029	861		1.58%	3.6994	
[illegible]	90,574	3,048		3.36%	3.6994	
[illegible]	56,961		2,616	4.81%	3.6994	
[illegible]	119,259	7,575		6.35%	3.6994	
[illegible]	35,638		927	2.81%	3.6994	
[illegible]	9,771		1,530	15.35%	3.6994	
[illegible]	306,104	8,748		2.87%	3.6994	
[illegible]	24,292	726		2.98%	3.6994	
[illegible]	54,420	1,376		2.52%	3.6994	
[illegible]	11,803	1,239		6.97%	3.6994	
[illegible]	17,573	663		3.77%	3.6994	
[illegible]	11,462	261		2.25%	3.6994	
[illegible]	26,223	612		2.33%	3.6994	
[illegible]	63,967		2,036	3.18%	3.6994	
ALL RURAL	12,123,946	10,786		.08%	2.9935	
COMPANY TOTAL	53,963,612	1,287,290	150,403	1.95%	3.2469	of $ 3,963,676
[illegible], INC.						
[illegible]	17,922	1,970		10.99%	3.9648	
[illegible]	3,330	130		3.90%	3.7818	
[illegible]	421,967	20,180		4.77%	3.9678	
[illegible]	348,886		5,289	1.52%	3.7656	
[illegible]	1,780	133		.84%	3.5172	
[illegible]	364,766	16,613		1.95%	3.7470	
[illegible]	111,219	1,459		1.28%	3.9556	
[illegible]	78,103	1,956		3.76%	4.2067	
[illegible]	109,436	16,696		15.82%	3.7895	
[illegible]	87,616	6,223		6.26%	3.7818	
[illegible]	97,556	11,333		11.61%	3.9678	
[illegible]	1,673,589	28,564		1.93%	3.7567	
[illegible]	11,771	771		6.54%	3.7877	
[illegible]	6,741		240	3.51%	3.7912	
[illegible]	3,879,765	170,854		4.90%	4.0257	
[illegible]	48,273		1,127	2.55%	4.1126	
[illegible]	24,016	1,140		4.75%	4.1659	
[illegible]	232,130	2,299		.99%	3.9551	
[illegible]	580,347	29,462		5.08%	4.0014	
[illegible]	14,497	709		4.75%	4.0472	
[illegible]	28,468	626		2.19%	4.2119	
[illegible]	58,250	2,785		4.78%	3.9756	
[illegible]	11,030	370		3.40%	3.7801	
[illegible]	23,462	595		2.53%	3.9562	
[illegible]	21,092	1,216		5.77%	3.7678	
[illegible]	192,715	3,184		1.23%	4.0772	
[illegible]	77,233		417	.53%	3.7676	
[illegible]	31,621		516	1.60%	3.7780	
[illegible]	4,559		85	1.86%	3.9693	
[illegible]	27,186	2,067		7.60%	3.9736	
[illegible]	28,919	2,055		7.10%	4.0861	
[illegible]	150,250	5,607		3.73%	3.9277	
[illegible]	5,257	930		17.69%	3.9876	
[illegible]	237,876		268	.11%	4.2551	
[illegible]	409,031		27,671	6.80%	3.6476	
[illegible]	5,361	257		4.79%	4.1765	
[illegible]	31,053	4,262		13.72%	3.6225	
[illegible]	527			.00%	4.2062	
[illegible]	15,309		67	.43%	4.1348	
[illegible]	9,560	458		4.78%	3.9181	
[illegible]	11,021	1,145		10.38%	4.2125	
[illegible]	23,087	3,268		14.26%	3.7618	
[illegible]	179,089	7,912		4.41%	4.0768	
[illegible]	280,029	12,702		4.89%	3.7465	
[illegible]	8,089	388		4.79%	4.3652	

TABLE 2a—UNACCOUNTED FOR GAS, INVESTOR OWNED DISTRIBUTION SYSTEMS—1985
JULY 1, 1984 TO JUNE 30, 1985

Company / City	Total Volume Gas Purchased (MCF)	Volume of Gas Unaccounted For		% of Purchases Unaccounted For	Average Purchase Price—$/MCF	Value of Unaccounted for Gas
		Loss	Gain			
ENTEX, INC.						
COLUMBIA LAKES AND ENVIRO	17,000		892	5.24%	3.7585	
[illegible] AND ENVIRONS	112,675	6,857		3.95%	3.9692	
[illegible] AND ENVIRONS	67,924	1,367		2.01%	4.7269	
[illegible] PLYMOUTHWICK	31,814		617	2.63%	3.7678	
[illegible] AND ENVIRONS	203,755		10,421	5.11%	4.7848	
[illegible] AND ENVIRONS	75,662	29,010		38.18%	3.7895	
[illegible] AND ENVIRONS	8,274	131		1.58%	3.9862	
[illegible] AND ENVIRONS	18,457		159	.86%	3.7647	
[illegible] AND ENVIRONS	21,170	1,237		5.33%	3.7761	
[illegible] AND ENVIRONS	111,683	6,625		6.14%	4.1200	
[illegible] AND ENVIRONS	4,011	194		6.81%	4.2047	
[illegible] PARK AND ENVIRONS	571,779	29,183		5.73%	3.9074	
[illegible] AND ENVIRONS	784,956		1,044	.36%	3.7966	
[illegible] AND ENVIRONS	393,495	45,389		11.53%	3.7915	
[illegible] AND ENVIRONS	3,522	166		4.71%	4.3610	
[illegible] AND ENVIRONS	9,605	387		4.02%	3.9710	
[illegible] LAKE AND ENVIRONS	106,286	10,533		9.90%	3.7911	
[illegible] AND ENVIRONS	44,777	1,680		3.75%	3.7796	
EAST MOUNTAIN AND ENVIRON	10,259	483		4.70%	4.1525	
[illegible] PARK (BY AND ENVI	146,065		3,095	2.11%	4.2956	
EDGEWOOD AND ENVIRONS	29,178	656		2.24%	4.2004	
EDNA AND ENVIRONS	133,560	2,928		2.19%	3.9636	
EDROY AND ENVIRONS	17,389	710		4.08%	3.9539	
EL CAMPO AND ENVIRONS	690,683	17,452		2.52%	3.6769	
EL LAGO AND ENVIRONS	91,162	13,380		14.67%	3.7492	
ELGIN AND ENVIRONS	132,216	5,805		5.17%	3.9859	
ELKHART AND ENVIRONS	36,510	2,967		8.12%	4.1939	
ELLIS-FERGUSON FARMS AND	306,111		12,114	4.12%	4.1353	
ELYSIAN FIELDS AND ENVIRO	1,696	102		6.67%	4.1508	
EVADALE AND ENVIRONS	10,114	361		3.56%	4.1200	
FALLS CITY AND ENVIRONS	14,120	541		3.77%	3.9638	
FLOURVILLE AND ENVIRONS	85,150	5,955		6.99%	3.9718	
FRANKJUNE AND ENVIRONS	273,609	5,052		1.84%	3.9597	
FRIENDSWOOD AND ENVIRONS	278,123	270		.09%	3.74[illegible]	
FRUITVALE AND ENVIRONS	6,882	317		4.60%	4.1758	
FULLER SPRINGS AND ENVIRO	29,255	1,539		5.26%	4.2479	
GALENA PARK	236,215	14,133		6.03%	3.9504	
GARCIA AND ENVIRONS	46,567	1,369		2.95%	4.0215	
GARDEN RIDGE AND ENVIRONS	14,802	873		4.64%	3.9737	
GIDDINGS AND ENVIRONS	114,920	7,813		6.82%	3.9689	
GLADEWATER AND ENVIRONS	196,284	11,687		5.95%	4.1141	
GLEN FLORA AND ENVIRONS	2,527		22	.87%	3.1960	
GOLIAD AND ENVIRONS	30,148	924		2.78%	3.9692	
GOODRICH AND ENVIRONS	7,254		12	.16%	4.4171	
GRAND SALINE AND ENVIRONS	446,973		6,447	1.44%	3.8379	
GRAPELAND AND ENVIRONS	60,130	2,677		4.45%	4.3825	
GROESBECK AND ENVIRONS	33,712	949		2.81%	3.9716	
GROVETON AND ENVIRONS	26,741	5,651		21.13%	4.2504	
HALLETTSVILLE AND ENVIRON	70,309	6,126		8.02%	3.9849	
HALLSVILLE AND ENVIRONS	45,456	2,946		6.48%	4.0974	
HAWKINS AND ENVIRONS	63,002	3,748		5.94%	4.1829	
HEARNEVILLE AND ENVIRONS	52,821	1,932		3.65%	3.9929	
HEWITT VILLAGE	124,752	2,662		2.16%	3.9647	
HIGHLAND AND ENVIRONS	946,636	17,650		1.95%	4.2394	
HIGHLANDS AND ENVIRONS	193,936	3,877		1.99%	3.7776	
HILLCREST VILLAGE AND ENV	20,079		438	2.18%	3.7719	
HILSHIRE VILLAGE	22,787	697		3.05%	3.9119	
HITCHCOCK AND ENVIRONS	125,157	7,759		6.19%	3.7821	
HONDO AND ENVIRONS	320,304		8,116	2.53%	3.5971	
HOUSTON AND ENVIRONS	57,376,669	1,787,739		3.11%	3.9753	
HUDSON AND ENVIRONS	33,285	3,644		10.94%	4.1687	
HUMBLE AND ENVIRONS	332,602	16,493		4.96%	3.9726	
HUNTINGTON AND ENVIRONS	6,604	559		8.46%	3.7846	
HUNTER CREEK VILLAGE	167,519	5,869		3.50%	3.9092	
HUNTSVILLE AND ENVIRONS	786,624		15,844	2.01%	4.2886	
IAGO AND ENVIRONS	3,819	785		20.55%	3.7891	
IDEE AND ENVIRONS	2,730	119		4.35%	3.9721	
INGLESIDE AND ENVIRONS	63,997	1,302		2.03%	3.9567	
JACINTO CITY	182,207	10,608		5.82%	3.9763	
JACKSONVILLE AND ENVIRONS	615,675	25,926		4.21%	4.3246	
JASPER AND ENVIRONS	595,458	5,275		.88%	3.6825	
JENNEY VILLAGE	120,059	6,319		4.93%	3.9797	
JONES CREEK AND ENVIRONS	101,658	36		.03%	3.7958	
JUNCTION AND ENVIRONS	1,083	68		6.86%	4.1552	
JOURDANTON AND ENVIRONS	57,940	4,183		7.21%	3.9887	
KAMEY CITY AND ENVIRONS	55,388	5,171		9.33%	3.9772	
KATY AND ENVIRONS	272,040		2,281	.83%	3.7175	
KERMIT AND ENVIRONS	34,158	5,291		15.48%	3.7638	
KENDLETON AND ENVIRONS	4,364	82		1.87%	3.7867	
KENNEDY AND ENVIRONS	164,295	11,740		6.37%	3.7191	

TABLE 2a—UNACCOUNTED FOR GAS, INVESTOR OWNED DISTRIBUTION SYSTEMS—1985
JULY 1, 1984 TO JUNE 30, 1985

Company / City	Total Volume Gas Purchased (MCF)	Volume of Gas Unaccounted For: Loss	Volume of Gas Unaccounted For: Gain	% of Purchases Unaccounted For	Average Purchase Price—$/MCF	Value of Unaccounted for Gas
Entex, Inc.						
BELLVUE AND ENVIRONS	466,601	24,316		4.97%	4.1932	
BENTONVILLE AND ENVIRONS	543,005	36,208		6.66%	3.9563	
BINGWOOD AND ENVIRONS	738,173	28,547		3.86%	3.9500	
BIRDSVILLE AND ENVIRONS	46,494	376		.80%	4.8623	
BYLE AND ENVIRONS	50,771	1,939		4.75%	3.9620	
LA GRANGE AND ENVIRONS	134,122	5,979		4.45%	3.9569	
LA MARQUE AND ENVIRONS	315,557	16,318		5.17%	3.7744	
LA PORTE AND ENVIRONS	494,712	15,204		3.10%	3.7618	
LACOSTE AND ENVIRONS	18,090	616		3.52%	3.9772	
LAIRE HILL AND ENVIRONS	4,661	2		.04%	4.1518	
LAKE JACKSON AND ENVIRONS	404,488	8,904		2.20%	3.7615	
LAMESA AND ENVIRONS	1,242,252	69,280		5.57%	3.9523	
LATEXO AND ENVIRONS	27,308	1,281		4.69%	4.4129	
LEAGUE CITY	297,681	26,945		9.05%	3.7808	
LEDBETT AND ENVIRONS	3,993	190		4.75%	4.3704	
LIBERTY AND ENVIRONS	171,606	7,925		4.61%	4.0999	
LINDALE AND ENVIRONS	109,920	10,634		9.67%	3.9208	
LIVERPOOL	9,146		79	.86%	3.7916	
LIVINGSTON AND ENVIRONS	146,793	8,310		5.66%	4.5218	
LOLITA AND ENVIRONS	9,046	599		6.62%	3.9788	
LONGVIEW AND ENVIRONS	1,065,861	74,732		6.88%	4.1753	
LOUISE AND ENVIRONS	58,005		2,601	4.81%	3.8082	
LOVELADY AND ENVIRONS	18,677	702		3.75%	4.1408	
LUFKIN AND ENVIRONS	1,659,989	12,102		.72%	3.9885	
LUNDERTON AND ENVIRONS	37,708	787		2.08%	3.9642	
MANVEL	26,246	922		3.51%	3.7557	
MARION AND ENVIRONS	13,509	636		4.72%	3.9898	
MARSHALL AND ENVIRONS	1,088,698	22,970		2.10%	4.2569	
MAUD AND ENVIRONS	69,114	4,477		6.47%	3.9568	
MAYDELLE AND ENVIRONS	8,136		107	1.31%	4.0365	
MCQUEENEY AND ENVIRONS	13,437	35		.25%	3.9835	
MEADOW	98,107	4,027		4.10%	3.9271	
MINEOLA AND ENVIRONS	169,334	5,326		3.14%	4.2855	
MISSION CITY AND ENVIRONS	6,400	646		10.09%	3.9761	
MISSOURI CITY	623,455	22,718		3.64%	3.9439	
MONT BELVIEU AND ENVIRONS	47,722		2,406	4.70%	3.7179	
MORGANS POINT	15,836		247	1.55%	3.7617	
MOUNDSVILLE AND ENVIRONS	1,134,295	7,086		.62%	4.3181	
NASSAU BAY AND ENVIRONS	202,242		1,355	.66%	4.0031	
NECHES AND ENVIRONS	4,221	262		6.78%	4.1302	
NEDERLAND AND ENVIRONS	49,113	2,368		5.41%	3.7785	
NEW BRAUNFELS AND ENVIRON	761,524	18,198		1.86%	3.7836	
NEW CANEY AND ENVIRONS	14,597	605		4.14%	3.9478	
NEW GULF AND ENVIRONS	17,882	692		6.92%	3.7809	
NEW LONDON AND ENVIRONS	32,980	2,155		6.63%	4.1990	
NEW WILLARD AND ENVIRONS	800	38		4.75%	4.4304	
NORDHEIM AND ENVIRONS	8,708	415		4.76%	3.9687	
NORTH CLEVELAND AND ENVIR	3,753	160		4.26%	4.1129	
OAK RIDGE AND ENVIRONS	14,731	705		4.79%	4.2847	
ODEM AND ENVIRONS	35,056	685		1.95%	3.9760	
OILTEX AND ENVIRONS	3,330	277		8.31%	3.9808	
OLD OCEAN AND ENVIRONS	17,958	1,969		15.05%	3.7907	
ORANGE AND ENVIRONS	532,090	8,222		1.54%	4.0837	
ORANGE GROVE AND ENVIRONS	21,106	1,559		7.33%	3.9587	
ORCHARD	7,944	200		2.51%	3.7814	
OYSTON AND ENVIRONS	77,758	5,103		6.56%	4.1966	
OYSTER CREEK AND ENVIRONS	25,854		3,648	14.11%	3.7654	
PALACIOS AND ENVIRONS	85,481	4,773		5.58%	3.7730	
PASADENA	2,441,787	66,512		2.72%	3.9766	
PEARLAND AND ENVIRONS	429,097	17,497		4.07%	3.7656	
PECAN GROVE	115,622	2,614		2.26%	3.7693	
PETTUS AND ENVIRONS	11,162	1,278		11.67%	3.9612	
PINE FOREST AND ENVIRONS	26,798	1,277		4.76%	4.1421	
PINEHURST AND ENVIRONS	47,301	2,023		4.27%	4.0599	
PINEY POINT VILLAGE	102,921	7,026		6.31%	3.9073	
PLACEDO AND ENVIRONS	9,685	879		9.31%	4.0323	
PLEAK	2,926		51	2.01%	3.8097	
PLEASANTON AND ENVIRONS	128,427	9,538		7.42%	3.9916	
POINT COMFORT	19,228		924	5.06%	3.9725	
PORT LAVACA AND ENVIRONS	215,838	6,614		3.06%	3.9598	
PORTER AND ENVIRONS	30,648	1,057		3.44%	3.9305	
PORTLAND AND ENVIRONS	158,038	5,186		3.28%	3.9681	
POTEET AND ENVIRONS	61,305		1,288	3.13%	3.9769	
POTH AND ENVIRONS	28,513	3,535		12.39%	3.4698	
PRAIRIE AND ENVIRONS	40,705	4,524		11.11%	3.9867	
PRICE AND ENVIRONS	11,056		197	1.78%	4.1629	
PUEBLO AND ENVIRONS	16,026	671		4.18%	4.2107	
REFUGIO AND ENVIRONS	100,271		1,967	1.96%	3.9575	
RICHMOND AND ENVIRONS	328,620	20,068		6.10%	3.7532	
RICHWOOD AND ENVIRONS	45,853		176	.38%	3.7808	

TABLE 2a—UNACCOUNTED FOR GAS, INVESTOR OWNED DISTRIBUTION SYSTEMS—1985
JULY 1, 1984 TO JUNE 30, 1985

Company / City	Total Volume Gas Purchased (MCF)	Volume of Gas Unaccounted For: Loss	Volume of Gas Unaccounted For: Gain	% of Purchases Unaccounted For	Average Purchase Price—$/MCF		Value of Unaccounted for Gas
ENTEX, INC.							
RIVERSIDE AND ENVIRONS	15,110		306	2.02%	4.4585		
HUMAN FOREST AND ENVIRONS	20,296	737		3.63%	3.9300		
HUSE CITY AND ENVIRONS	8,495	311		3.66%	4.0863		
HUSE HILL ACRES AND ENVIR	19,987	1,216		6.09%	4.1108		
HUSEBERG AND ENVIRONS	379,076	19,079		5.03%	3.7679		
HUSHAHON AND ENVIRONS	90,092		3,737	3.88%	3.7960		
HUSKE AND ENVIRONS	10,819	1,030		5.47%	3.9800		
HUSK AND ENVIRONS	218,169	6,727		3.08%	4.1276		
SAN AUGUSTINE AND ENVIRON	96,921		2,274	2.34%	4.1170		
SAN DIEGO AND ENVIRONS	61,719		5,056	8.19%	3.9837		
SAN LEON AND ENVIRONS	28,786		776	2.69%	3.7836		
SAN MARCOS AND ENVIRONS	1,019,920	9,917		.97%	3.6770		
SANTA FE AND ENVIRONS	133,133	5,766		4.33%	3.7552		
SARATOGA AND ENVIRONS	8,312	656		7.89%	4.1039		
SCHERTZ AND ENVIRONS	63,734	2,129		3.34%	3.9701		
SCHULENBURG AND ENVIRONS	88,132	1,140		1.29%	3.9649		
SCOTTSVILLE AND ENVIRONS	4,308	447		9.80%	4.2661		
SEABROOK AND ENVIRONS	157,075	24,508		15.60%	3.7542		
SEADRIFT AND ENVIRONS	15,622		1,517	9.71%	3.4823		
SEGUIN AND ENVIRONS	521,813	26,564		5.09%	3.8044		
SELMA	3,276		1,646	50.24%	3.5812		
SHELBYVILLE	2,523	104		4.12%	4.4133		
SHEPHERD AND ENVIRONS	20,246	1,130		5.58%	4.1094		
SHOREACRES AND ENVIRONS	40,458	783		1.93%	3.7761		
SILSBEE AND ENVIRONS	177,767	9,381		5.27%	4.0671		
SINTON AND ENVIRONS	107,557	2,831		2.75%	3.9561		
SKIDMORE AND ENVIRONS	9,523	144		1.51%	3.9795		
SMITHVILLE AND ENVIRONS	92,758	5,373		5.79%	4.0047		
SOUR LAKE AND ENVIRONS	32,660	1,459		4.46%	4.1103		
SOUTH HOUSTON	273,876	7,199		2.62%	3.9168		
SOUTHSIDE PLACE	99,919	3,702		3.70%	4.0308		
SPRING AND ENVIRONS	267,689	3,373		1.26%	3.8938		
SPRING VALLEY	95,765	875		.91%	3.9826		
STAFFORD	243,618	10,822		4.44%	3.9755		
STOWELL AND ENVIRONS	11,398	544		4.77%	4.1641		
SUGARLAND AND ENVIRONS	736,140	9,661		1.31%	3.7706		
SWAN AND ENVIRONS	11,145	561		4.78%	4.1901		
SWEENY-HEMBRIDE AND ENVIRO	59,474	6,249		10.51%	4.1540		
TAFT AND ENVIRONS	95,233	3,051		3.20%	3.9561		
TAITON AND ENVIRONS	29,582	1,222		4.13%	4.2126		
TAYLOR LAKE VILLAGE	91,230		345	.37%	3.7729		
TEAL RUN AND ENVIRONS	5,152	765		14.84%	3.5365		
TEKANA AND ENVIRONS	90,941		1,898	2.13%	4.4492		
TEXAS CITY AND ENVIRONS	855,491		13,784	1.59%	3.7892		
TIMPSON AND ENVIRONS	43,097	5,586		12.72%	4.2685		
TRINITY AND ENVIRONS	66,583	2,515		3.77%	4.2473		
TROUP AND ENVIRONS	60,185	3,970		6.59%	4.1958		
TULETA AND ENVIRONS	3,130	177		5.65%	3.9612		
TURNERTOWN AND ENVIRONS	17,260	173		1.00%	4.1300		
ZELEN AND VICINITY	3,680,814	282,930		8.11%	4.1982		
UNION GROVE AND ENVIRONS	8,500	265		5.88%	4.1283		
UNIVERSAL CITY AND ENVIRO	219,612	9,609		4.47%	3.9830		
VAN AND ENVIRONS	71,756	10,289		14.06%	4.1966		
VAN VLECK AND ENVIRONS	23,355	1,032		4.61%	3.7691		
VANDERBILT AND ENVIRONS	9,296	261		2.80%	3.9735		
VICTORIA AND ENVIRONS	1,056,082	18,510		1.75%	3.9601		
VICTORY GARDENS AND ENVIR	11,581	552		4.76%	4.0867		
VIDOR AND ENVIRONS	193,036	914		.47%	4.0630		
W UNIVERSITY PLACE	392,346	22,834		5.81%	3.9860		
WALLIS	22,828	117		.51%	3.7625		
WARREN CITY AND ENVIRONS	8,111	198		6.81%	4.2211		
WASKOM AND ENVIRONS	99,313	2,144		2.15%	4.2706		
WEBSTER	119,671		2,725	2.27%	3.7106		
WEIMAR AND ENVIRONS	81,762	2,500		3.05%	3.9374		
WEST COLUMBIA AND ENVIRON	66,937	6,931		7.79%	3.7751		
WEST ORANGE AND ENVIRONS	95,273	2,353		2.46%	4.0983		
WHARTON AND ENVIRONS	233,470	3,283		1.40%	3.7618		
WHITE OAK AND ENVIRONS	89,396	11,181		12.50%	4.2010		
WILLS POINT AND ENVIRONS	73,325		649	.88%	4.1115		
WINNIE AND ENVIRONS	32,552	1,551		4.76%	4.0702		
WOODLANDS AND ENVIRONS	511,567	16,989		3.32%	3.9301		
YORKTOWN AND ENVIRONS	98,068	8,518		8.39%	3.9756		
ALL RURAL	8,234,486	17,963		.42%	3.7407		
COMPANY TOTAL	113,637,689	3,732,302	148,966	3.15%	3.9581	**	10,183,707
GRANGERLAND-HIGGINSVILLE GAS COR							
GRANGERLAND	17,167	5,985		34.86%	6.3285		
COMPANY TOTAL	17,167	5,985		34.86%	6.3285	**	37,874
GULFSIDE GAS COMPANY							
PORT BOLIVAR	24,991	169		.65%	3.6197		
COMPANY TOTAL	24,991	169		.65%	3.6197	**	595

TABLE 2a—UNACCOUNTED FOR GAS, INVESTOR OWNED DISTRIBUTION SYSTEMS—1985
JULY 1, 1984 TO JUNE 30, 1985

Company / City	Total Volume Gas Purchased (MCF)	Volume of Gas Unaccounted For: Loss	Volume of Gas Unaccounted For: Gain	% of Purchases Unaccounted For	Average Purchase Price—$/MCF	Value of Unaccounted for Gas
HIGH PLAINS NATURAL GAS CO.						
CADDO	178,537	11,446		6.41%	3.2751	
HIGGINS	33,293	2,613		7.84%	3.2825	
MOMENTA	13,189	15		.11%	3.2852	
ALL RURAL	211,318	10,567		5.00%	3.2913	
COMPANY TOTAL	836,357	24,641		5.64%	3.2598	$ 80,319
JUNCTION NATURAL GAS COMPANY						
JUNCTION	97,109		3,119	3.21%	1.6834	
COMPANY TOTAL	97,109		3,119	3.21%	1.6834	$ 5,250
LONE STAR GAS COMPANY, A DIV. OF						
ABBOTT	9,022	777		8.61%	3.9557	
ABILENE	10,900,903	111,351		1.06%	3.9708	
ALBA	32,433	797		2.45%	3.8359	
ALBANY	94,239	7,001		7.42%	3.9404	
ALLEN	176,348	8,103		4.58%	3.9498	
ALMA	1,327			.00%	3.9608	
ALVARADO	58,606	2,285		4.03%	3.9397	
ALVORD	27,347	1,880		6.87%	3.9379	
AMADO	1,334			.00%	3.9663	
ANNA	27,811	893		3.21%	3.9553	
ANNONA	7,918		41	.51%	3.9540	
ANSON	88,816	539		.60%	3.9450	
ARCHER CITY	58,108	4,976		8.56%	3.9540	
ARGYLE	14,905	74		.49%	3.9579	
ARLEDGE	522,650	8,428		1.61%	3.8885	
AUBREY	26,948	933		3.46%	3.9439	
AUSTIN	152,964			.00%	3.8970	
AVALON	5,789		14	.24%	3.9383	
AVERY	13,413	568		4.23%	3.9328	
AVOCA	4,155	401		9.65%	3.9581	
AZLE	144,562		2,180	1.69%	3.9281	
BAIRD	61,187	6,741		11.01%	3.9512	
BALLINGER	132,990	3,215		2.41%	3.9566	
BANGS	33,543	608		1.81%	3.9490	
BARDWELL	49,218	2,901		6.41%	3.9390	
BARKSDALE	7,685	64		.83%	3.9572	
BARRY	4,519	619		13.69%	3.9387	
BARTLETT	35,441	1,864		5.25%	3.9191	
BELLEVUE	11,753	47		.39%	3.9560	
BELLS	24,306	438		1.80%	3.9418	
BELTON	337,729	12,108		3.58%	3.8674	
BEN WHEELER	7,458		108	1.46%	3.9486	
BENJAMIN	10,202	1,437		14.08%	3.9630	
BERTRAM	19,955	1,378		7.23%	3.9507	
BLACKWELL	9,115	991		10.63%	3.9255	
BLANKET	9,238	679		7.35%	3.9518	
BLOOMING GROVE	28,537	2,831		9.90%	3.9187	
BLOSSOM	21,191	2,949		13.91%	3.9370	
BLUE MOUND	11,178	199		1.78%	3.9316	
BLUM	8,453	125		1.47%	3.9500	
BOGATA	36,416	3,219		8.83%	3.9452	
BONHAM	307,469	20,080		6.53%	3.9026	
BOWIE	284,830		582	.20%	3.9417	
BOYD	28,619	1,282		4.33%	3.9376	
BRACKETT	3,729		154	4.12%	3.9622	
BRAMAN	27,382	2,382		8.58%	3.9386	
BRIDGEPORT	124,318	10,439		8.33%	3.9253	
BRISTOL	6,187	557		9.00%	3.9505	
BRITTON	3,997	96		2.40%	3.9670	
BROCK	25,666	1,865		7.26%	3.9662	
BROOKSTON	2,731	83		3.03%	3.9443	
BROWNSBORO	16,261	1,061		6.52%	3.9052	
BROWNWOOD	1,105,954	21,738		1.96%	3.8371	
BRUCEVILLE-EDDY	14,010	473		3.37%	3.9530	
BRUSHY CREEK	97,418	2,259		2.31%	3.9217	
BRYAN	6,907,205		7,007	.10%	3.7878	
BUCKHOLTS	8,587	830		9.66%	3.9682	
BUFFALO	38,609	2,371		6.14%	3.9260	
BUFFALO GAP	11,110	229		2.02%	3.9527	
BUNA-BURKEVILLE	342,741	10,131		2.12%	3.6916	
BURLESON	222,755	1,520		.68%	3.9008	
BURNET	118,618	1,857		1.56%	3.9318	
BUTTERCUP CREEK	30,367		285	.93%	3.9080	
BYERS	31,787	1,386		4.29%	3.8566	
CADDO	1,535	696		45.34%	4.0163	
CADDO MILLS	28,484	1,470		5.16%	3.9390	
CALDWELL	138,477	2,019		1.45%	3.8476	
CALVERT	37,973	3,673		9.67%	3.9372	
CAMERON	172,860	16,017		9.26%	3.9341	
CAMPBELL	13,203	865		7.72%	3.9342	
CANTON	79,774	5,555		6.96%	3.9346	

TABLE 2a—UNACCOUNTED FOR GAS, INVESTOR OWNED DISTRIBUTION SYSTEMS—1985
JULY 1, 1984 TO JUNE 30, 1985

Company / City	Total Volume Gas Purchased (MCF)	Volume of Gas Unaccounted For: Loss	Volume of Gas Unaccounted For: Gain	% of Purchases Unaccounted For	Average Purchase Price--$/MCF	Value of Unaccounted for Gas
LONE STAR GAS COMPANY, A DIV. OF						
CANTON	18,613	510		3.49%	3.9316	
CARLSBAD	69,222		3,141	4.53%	3.8583	
CARROLLTON	4,038,232	517,900		10.70%	3.8712	
CEDAR HILL	126,771	5,629		4.44%	3.8965	
CEDAR PARK	36,681		535	1.45%	3.9279	
CELESTE	21,742	1,107		5.09%	3.9383	
CELINA	52,087	3,729		7.15%	3.9373	
CENTER POINT	18,361	1,524		8.30%	3.9533	
CENTERVILLE	22,220	1,271		5.72%	3.9472	
CHANDLER	30,843	1,376		4.46%	3.9497	
CHAPEL HILL	25,359	1,881		7.41%	3.8815	
CHICO	24,333	1,302		5.35%	3.9241	
CHILDRESS	236,320	3,859		1.63%	3.9439	
CHILLICOTHE	46,816	5,933		12.67%	3.9521	
CHILTON	8,555	753		8.80%	3.9510	
CHRISTOVAL	13,016	783		6.01%	3.9613	
CISCO	140,439		3,542	2.52%	3.9538	
CLARENDON	108,772		3,109	2.85%	3.9490	
CLARKSVILLE	148,465	7,033		4.73%	3.9498	
CLEBURNE	2,231,871		22,105	.99%	3.7500	
CLIFTON	88,545	1,623		1.83%	3.9449	
CLYDE	68,567		756	1.10%	3.9455	
COLEMAN	401,976	15,421		3.83%	3.9253	
COLLINSVILLE	24,096	398		1.65%	3.9495	
COLONY, THE	75,303	2,793		3.70%	3.9435	
COLORADO CITY	153,467		2,908	1.89%	3.9770	
COMANCHE	133,028	2,054		1.54%	3.9406	
COMFORT	31,381	1,710		5.45%	3.9530	
COMMERCE	336,243	14,775		4.39%	3.9460	
CORO	16,369	1,330		8.12%	3.9026	
COOLIDGE	26,175	1,060		4.04%	3.9235	
COOPER	58,826	4,277		7.27%	3.9393	
COPPELL	161,908	1,529		.94%	3.9381	
COPPERAS COVE	276,061	4,366		1.58%	3.9303	
CORSICANA	2,856,499	17,878		.62%	3.7729	
COVINGTON	5,580		31	.55%	3.9308	
CRANDALL	28,606	157		.54%	3.9375	
CRAWFORD	11,811	117		.99%	3.9848	
CROSSROADS	1,689			.00%	3.9639	
CUMBY	18,172	1,803		9.92%	3.9408	
DALLAS	79,883,033	3,058,359		3.83%	3.8788	
DANBURY	21,161	2,581		11.15%	3.9449	
DE LEON	72,627		862	1.18%	3.9438	
DECATUR	196,665		507	.26%	3.8761	
DEVILON	1,827,564	67,966		3.76%	3.8299	
DENTON	2,967,948		122,340	4.15%	3.9708	
DEPORT	21,850	2,309		10.56%	3.9858	
DEL DEMONA	11,036	696		6.30%	3.9294	
DESOTO	561,594	41,197		7.37%	3.9316	
DETROIT	18,570	2,507		13.50%	3.9885	
DFW REG AIRPORT	429,323	7,187		1.67%	3.7844	
DODD CITY	9,001	883		9.81%	3.9385	
DODSON	7,631	515		6.74%	3.9813	
DUBLIN	81,058	4,983		6.14%	3.9509	
DUBCANVILLE	810,536	29,329		3.59%	3.9338	
EARLY	37,903	3,132		8.26%	3.9460	
EASTLAND	124,955	7,376		5.92%	3.9480	
ECTOR	13,576	870		6.40%	3.9393	
EDEN	40,592	4,846		11.91%	3.9336	
EDOM	4,075		94	2.30%	3.9328	
ELECTRA	144,067	3,865		2.68%	3.9827	
ELM MOTT	34,618	1,224		3.53%	3.8880	
ELMO	7,793	58		.74%	3.9279	
EMHOUSE	3,702	386		9.88%	3.9522	
ENNIS	30,913	1,620		5.24%	3.9165	
ENLOE	2,902	319		10.99%	3.9507	
ENNIS	610,709	12,331		1.52%	3.7908	
ESTELLINE	10,369	1,010		9.74%	3.9605	
EUSTACE	18,253	1,848		10.12%	3.9126	
EVANT	11,291	318		2.81%	3.9576	
FAIRFIELD	85,162	11,359		11.33%	3.9731	
FAIRLIE	2,272		160	7.04%	3.9823	
FAIRVIEW	10,347	34		.33%	3.9832	
FARMERSVILLE	132,236	7,479		5.65%	3.8240	
FATE	5,680	242		4.26%	3.9546	
FERRIS	62,207	2,899		4.66%	3.9307	
FORNEY	85,926	918		1.19%	3.9508	
FORRESTON	5,167	257		4.97%	3.9588	
FORT GATES	12,360		412	3.33%	3.9486	
FORT WORTH	25,729,900		1,051,681	4.08%	3.8781	

TABLE 2a—UNACCOUNTED FOR GAS, INVESTOR OWNED DISTRIBUTION SYSTEMS—1985
JULY 1, 1984 TO JUNE 30, 1985

Company / City	Total Volume Gas Purchased (MCF)	Volume of Gas Unaccounted For: Loss	Volume of Gas Unaccounted For: Gain	% of Purchases Unaccounted For	Average Purchase Price—$/MCF	Value of Unaccounted for Gas
LONE STAR GAS COMPANY, A DIV. OF						
FRANKLIN	33,344	4,679		14.03%	3.9451	
FRANKSTON	29,561	19		.06%	3.9411	
FREDERICKSBURG	220,481		25,423	11.53%	3.9313	
FRISCO	299,842	39,121		13.04%	3.8697	
FROST	15,343	1,282		8.35%	3.9335	
GAINESVILLE	540,133	20,180		3.73%	3.9278	
GARLAND	11,198,216	459,049		4.09%	3.9072	
GATESVILLE	297,436	1,839		.61%	3.9232	
GCIP	210,354	8,508		4.04%	3.8246	
GEORGETOWN	357,566	10,622		2.97%	3.9171	
GLEN ROSE	58,406	4,093		7.00%	3.9436	
GODLEY	18,533	1,503		8.10%	3.9323	
GOLDTHWAITE	65,046	2,679		4.11%	3.9383	
GORDON	13,312		1,154	8.66%	3.9515	
GOREE	14,818	924		6.23%	3.9549	
GORMAN	75,565	4,396		5.81%	3.9257	
GRAHAM	100,814	1,254		1.24%	3.9286	
GRAND PRAIRIE	2,263,640	77,220		3.38%	3.8867	
GRANDVIEW	48,019	3,371		7.02%	3.9025	
GRANGER	34,017	2,379		6.99%	3.9401	
GRAPEVINE	602,478	21,651		3.59%	3.9372	
GREENVILLE	1,033,312	27,282		2.64%	3.9135	
GROESBECK	134,071	7,561		5.63%	3.8877	
GUNTER	23,060	1,704		7.38%	3.9375	
GUSTINE	15,597	1,117		7.16%	3.9423	
HAMILTON	103,954	6,671		6.42%	3.9319	
HAMLIN	131,020	11,385		8.68%	3.9038	
HANKER HEIGHTS	123,679	6,023		4.86%	3.9404	
HASKELD	3,963	161		4.05%	3.9567	
HASKELL	126,080	7,045		5.58%	3.9480	
HASLET	5,636	894		15.86%	3.9281	
HAWLEY	16,306	1,355		8.30%	3.9188	
HEARNE	198,994	7,764		3.90%	3.9849	
HEATH	17,363	1		.00%	3.9634	
HEDLEY	20,850	1,227		5.88%	3.9435	
HENRIETTA	105,815	5,987		5.65%	3.9485	
HERMLEIGH	10,095	269		2.66%	3.9873	
HICKS FIELD	13,625	1,249		9.16%	3.8953	
HICO	36,311	908		2.50%	3.9864	
HILLSBORO	999,235	15,959		3.44%	3.8301	
HOLLAND	17,232	1,882		10.92%	3.9399	
HOLLIDAY	33,164	3,126		9.42%	3.9414	
HONEY GROVE	70,310	2,049		2.91%	3.9414	
HONK	60,799	1,298		2.13%	3.9159	
HOUSMAN	45,558	4,420		9.70%	3.9474	
HUTCHINS	127,940	7,593		5.93%	3.8890	
HUTTO	13,664	281		2.05%	3.9302	
IOWA PARK	262,971	14,016		5.76%	3.8630	
IREDELL	11,300	345		3.05%	3.9474	
IRVING	4,402,775	87,192		1.98%	3.8862	
ITALY	43,551	1,982		4.55%	3.9167	
ITASCA	52,435	4,253		8.11%	3.9238	
JEAN	2,705	186		6.45%	3.9501	
JOHNSTOWN	7,126	173		2.42%	3.8796	
JOSEPHINE	9,436	329		3.48%	3.9402	
JOSHUA	51,089		1,244	2.43%	3.9106	
JUSTIN	22,995		1,467	6.37%	3.9506	
KAMAY	3,242	54		1.66%	3.9574	
KAUFMAN	172,395	10,259		5.95%	3.8803	
KEENE	78,129	3,355		4.52%	3.9274	
KELLER	133,174		677	.48%	3.8552	
KEMP	33,244	4,212		12.66%	3.9355	
KERENS	48,157	2,791		5.79%	3.9432	
KERRVILLE	524,810	7,690		1.46%	3.9010	
KILLEEN	845,654	37,921		4.48%	3.9277	
KIRKLAND	2,976	579		19.44%	3.9809	
KNOX CITY	61,827	5,650		9.13%	3.9836	
KOSSE	11,525	732		6.35%	3.9535	
KRUM	27,781	573		2.06%	3.9534	
LADONIA	23,502	791		3.36%	3.9107	
LAKE DALLAS	88,956	3,661		4.11%	3.9478	
LAKEVIEW	10,064	462		4.59%	3.9648	
LAMPASAS	187,744	767		.40%	3.8953	
LANCASTER	372,359	26,987		7.24%	3.9212	
LAVON	3,598	6		.16%	3.9375	
LAWN	13,702	2,231		16.28%	3.9267	
LEONA	4,905		2	.04%	3.9366	
LEONARD	41,392	1,723		4.16%	3.9446	
LEWISVILLE	961,729		18,352	1.86%	3.9261	
LEXINGTON	26,895		459	1.70%	3.9126	

TABLE 2a—UNACCOUNTED FOR GAS, INVESTOR OWNED DISTRIBUTION SYSTEMS—1985
JULY 1, 1984 TO JUNE 30, 1985

Company / City	Total Volume Gas Purchased (MCF)	Volume of Gas Unaccounted For: Loss	Volume of Gas Unaccounted For: Gain	% of Purchases Unaccounted For	Average Purchase Price--$/MCF	Value of Unaccounted for Gas
LONE STAR GAS COMPANY, A DIV. OF						
LILLIAN	3,168		143	4.51%	3.9659	
LINDSAY	11,173	845		7.56%	3.9455	
LIPAN	8,298	558		6.72%	3.9408	
LITTLE ELM	25,773	4,058		15.74%	3.9351	
LITTLE NIV-ACADEMY	10,121	880		8.69%	3.9439	
LLANO	60,861	2,929		4.38%	3.9445	
LOMETA	14,872	400		2.76%	3.9507	
LONE OAK	15,776	774		4.90%	3.9297	
LORAINE	22,969		674	2.93%	3.9508	
LORENA	9,742		304	3.12%	3.9564	
LUTT	21,969	3,890		17.69%	4.1092	
LUEDERS	13,408	714		5.32%	3.9568	
MABANK	44,966	3,077		6.84%	3.9112	
MADISONVILLE	93,324	3,841		4.11%	3.9377	
MALAKOFF	194,509	2,328		1.19%	3.8128	
MALONE	7,848	708		9.02%	3.9521	
MASON	17,203		389	2.26%	3.9051	
MANSFIELD	230,812	3,078		1.33%	3.8600	
MARBLE FALLS	87,061	7,554		8.67%	3.9761	
MARLIN	298,693	10,048		3.36%	3.8556	
MART	65,805	4,059		6.16%	3.9412	
MAY	9,078	752		8.28%	3.9502	
MAYPEARL	17,225	1,362		7.90%	3.9373	
MCGREGOR	127,386	11,024		8.65%	3.9452	
MCKINNEY	848,309	53,505		6.30%	3.9064	
MEGARGEL	14,182	562		3.96%	3.9604	
MELISSA	13,004	387		2.97%	3.9481	
MEMPHIS	136,979		1,114	.81%	3.9470	
MERIDIAN	42,543	3,666		8.66%	3.9765	
MERKEL	70,328		1,622	2.30%	3.9434	
MESQUITE	2,772,755	72,407		2.61%	3.9105	
METROPLEX HOSPITAL	11,742		169	1.27%	3.8985	
MEXIA	218,808	17,278		7.89%	3.9370	
MID-CITIES	9,162,677	322,988		3.52%	3.8625	
MIDLOTHIAN	1,156,679	5,038		.43%	3.5991	
MIDWAY	4,018	367		9.13%	3.9525	
MILES	20,021	1,804		9.01%	3.9583	
MILFORD	14,441	1,160		8.03%	3.9433	
MONTAGUE	9,027	608		6.73%	3.9599	
MOODY	38,036	1,355		3.82%	3.9462	
MORAN	11,068	1,228		11.09%	3.9402	
MORGAN	7,719	128		1.65%	3.9493	
MOUNTAIN CONN	8,065		218	4.67%	3.9606	
MUENSTER	182,379	2,711		1.90%	3.7840	
MURRAY	84,003	5,352		6.36%	3.9525	
MURCHISON	11,069	617		5.57%	3.9331	
MYRA	4,401		308	6.99%	3.9666	
NEVADA	9,863	85		.86%	3.9190	
NEWARK	12,141	744		6.12%	3.9386	
NEWCASTLE	16,725	380		2.27%	3.9431	
NOCONA	107,486	1,759		1.63%	3.9659	
NORMANGEE	16,236	1,946		10.67%	3.9488	
NORTH ZULCH	7,194	577		8.02%	3.9416	
NOVICE	6,285	366		5.82%	3.9607	
OAKWOOD	12,388	425		3.43%	3.9338	
ODESSA	10,830	736		6.81%	3.9494	
ODELL	2,868		228	7.98%	3.9858	
ODESSA	11,295	1,174		10.39%	3.9582	
OKLAUNION	4,770	1,375		28.82%	3.9585	
OLDEN	8,612	1,106		12.84%	3.9958	
OLNEY	247,615	6,205		2.50%	3.8573	
OSCEOLA	1,774		28	1.57%	3.9589	
PADUCAH	78,585	1,852		2.35%	3.9458	
PAINT ROCK	7,265	398		5.42%	3.9601	
PALESTINE	811,195	25,390		3.12%	3.8955	
PALMER	30,087	3,895		11.61%	3.9498	
PANHANDLE	10,237	559		5.46%	3.9363	
PARIS	2,343,246	40,612		1.73%	3.7721	
PECAN GAP	7,799	211		2.70%	3.9458	
PENELOPE	5,202	898		17.26%	3.9519	
PETROLIA	19,273	335		1.73%	3.9388	
PETTY	3,952	707		17.88%	3.9372	
PFLUGERVILLE	125,563	3,971		3.16%	3.9152	
PICKTON	5,568		89	1.21%	3.9339	
PILOT POINT	58,653	1,747		2.97%	3.9506	
POINT	21,187	737		3.47%	3.8385	
PONDER	10,595	1,412		13.32%	3.8389	
POTTSBORO	27,467	2,471		8.99%	3.9563	
POTTSVILLE	2,141		256	11.95%	3.9536	
POWELL	2,113		178	8.42%	3.9808	

TABLE 2a—UNACCOUNTED FOR GAS, INVESTOR OWNED DISTRIBUTION SYSTEMS—1985
JULY 1, 1984 TO JUNE 30, 1985

Company / City	Total Volume Gas Purchased (MCF)	Volume of Gas Unaccounted For		% of Purchases Unaccounted For	Average Purchase Price—$/MCF	Value of Unaccounted for Gas
		Loss	Gain			
LONE STAR GAS COMPANY, A DIV. OF						
PUTNOM	5,644	16		.28%	3.9389	
PRINCETON	58,797	2,251		4.10%	3.9274	
PROSPER	24,838	1,975		7.95%	3.9333	
PUTNAM	2,175	233		10.71%	3.9430	
QUANAH	228,667	17,418		7.61%	3.9040	
QUINLAN	42,970	462		1.07%	3.9185	
QUITMAN	75,578 -	6,370		8.42%	3.9379	
RANGER	105,464	7,406		7.02%	3.9477	
REAGAN	3,062	211		6.89%	3.9468	
RED OAK	36,835		339	.92%	3.9230	
REDO	15,460		238	1.53%	3.9474	
REDO	1,208	9		.74%	3.9888	
RETREAT	2,483			.00%	3.9698	
RHOME	15,525	247		1.59%	3.9392	
RICE	8,309	319		3.83%	3.9563	
RICHLAND	8,635	188		8.05%	3.9491	
RIESEL	13,431	1,168		8.69%	3.9378	
RIO VISTA	10,963	144		1.31%	3.9558	
ROANOKE	31,710		3	.00%	3.9443	
ROBERT LEE	29,039		742	2.55%	3.9556	
ROBY	30,095	2,741		9.10%	3.9386	
ROCHESTER	21,928	568		2.59%	3.9415	
ROCKDALE	118,776	9,002		7.57%	3.9348	
ROCKWALL	363,669	2,715		.74%	3.8533	
ROGERS	26,285	2,245		8.54%	3.9437	
ROSCOE	52,879		1,281	2.42%	3.9178	
ROSEBUD	45,361	2,331		5.13%	3.9461	
ROSS	3,170		665	20.97%	3.9691	
ROTAN	68,735	2,392		3.48%	3.9362	
ROUND ROCK	414,410		3,351	.80%	3.8783	
ROWENA	9,696		687	7.08%	3.9382	
ROWLETT	183,732	1,210		.65%	3.9311	
ROXTON	20,623	1,377		6.67%	3.9515	
ROYSE CITY	44,096		957	2.17%	3.9426	
RULE	36,188	1,818		3.91%	3.9430	
RUNAWAY BAY	6,094	352		5.77%	3.9581	
SACHSE	97,919		1,821	1.85%	3.9473	
SADLER	9,588	1,108		11.60%	3.9566	
SAGINAW	420,784	4,921		1.16%	3.8029	
SAINT JO	32,867	1,999		6.08%	3.9570	
SALTILLO	4,417	631		14.28%	3.9897	
SAN ANGELO	2,576,468	50,281		1.95%	3.9661	
SAN SABA	71,325	5,193		7.28%	3.9341	
SANGER	64,032	1,516		2.36%	3.9341	
SANTA ANNA	37,336	5,070		13.57%	3.9530	
SANTO	8,576	255		2.97%	3.9628	
SAVOY	20,754	1,993		9.60%	3.9460	
SCURRY	6,349	1,229		19.35%	3.9435	
SEYMOUR	157,412	2,650		1.68%	3.9497	
SHADY SHORES	28,691	771		2.68%	3.9542	
SHERMAN	2,851,378	57,886		2.03%	3.7954	
SNYDER	461,019	5,808		1.26%	3.9313	
SOMERVILLE	27,761	497		1.79%	3.9480	
SONORA	101,664	2,339		2.30%	3.9343	
SOUTHLAND	42,327			.00%	3.7673	
SPRINGTOWN	35,746	2,517		7.04%	3.9103	
STAMFORD	171,363	8,539		4.98%	3.9476	
STAR	2,319		53	2.28%	3.9633	
STAR HARBOR	10,229		5	.04%	3.9279	
STEPHENVILLE	498,361	16,312		3.27%	3.8773	
STRAWN	20,978	368		1.71%	3.9586	
STREETMAN	6,238	592		9.49%	3.9572	
SULPHUR SPRS	659,137	2,550		.38%	3.8319	
SUN VALLEY	1,393			.00%	3.9497	
SUNSET	8,050	229		2.84%	3.9573	
SWEETWATER	405,003		2,166	.53%	3.9672	
SYLVESTER	3,253	35		1.07%	3.9465	
TALPA	3,940	61		1.54%	3.9442	
TAYLOR	281,534	4,198		1.49%	3.9379	
TEAGUE	175,207	4,927		2.81%	3.7898	
TEHUACANA	5,105	108		2.11%	3.9534	
TEMPLE	1,958,155		65,597	3.34%	3.8257	
TENNELL	655,371	29,361		4.48%	3.8635	
THORNDALE	28,215	1,621		5.74%	3.9230	
THORNTON	10,239		72	.70%	3.9327	
THRALL	11,833	339		2.86%	3.9364	
THROCKMORTON	31,128	1,751		5.62%	3.9662	
TIOGA	13,852	1,809		13.05%	3.9582	
TOCO	3,767			.00%	3.9832	
TOM BEAN	17,770	624		3.51%	3.9360	

TABLE 2a--UNACCOUNTED FOR GAS, INVESTOR OWNED DISTRIBUTION SYSTEMS--1985
JULY 1, 1984 TO JUNE 30, 1985

Company / City	Total Volume Gas Purchased (MCF)	Volume of Gas Unaccounted For: Loss	Volume of Gas Unaccounted For: Gain	% of Purchases Unaccounted For	Average Purchase Price--$/MCF		Value of Unaccounted for Gas
LONE STAR GAS COMPANY, A DIV. OF							
[illegible]	3,613	1,623		44.92%	3.8759		
[illegible]	3,206	209		6.51%	3.8671		
[illegible]	11,585		1,783	15.39%	4.0162		
[illegible]	21,610	666		3.05%	3.9516		
[illegible]	722,353	1,338		.18%	4.2114		
TROY	45,960	721		1.56%	3.7268		
TWOSCOTT	2,437	988		40.54%	4.0049		
TUSCOLA	17,015	767		4.50%	3.9495		
TYE	47,406	1,843		3.88%	3.9500		
TYLER AND VICINITY	164,375		1	.00%	3.6682		
VALERA	2,885	364		12.61%	3.9897		
VALLEY MILLS	31,496	1,756		5.56%	3.9365		
VALLEY VIEW	25,148	1,979		7.86%	3.9023		
VAN ALSTYNE	88,245	6,790		7.01%	3.9335		
VENUS	14,023	827		5.89%	3.9812		
VERA	1,987	47		2.36%	3.9522		
VERNON	721,846	43,764		6.06%	3.9079		
WACO	5,989,862	32,189		.53%	3.8712		
WAINUT SPRINGS	13,134		357	2.71%	3.9375		
WATAUGA	139,714	10,346		7.40%	3.9241		
WATERMICK	1,909,392		46,584	2.43%	3.8355		
WEINERT	14,477	788		5.44%	3.9649		
WELLINGTON	185,141	4,622		2.49%	3.8602		
WELLS BRANCH	57,377	6,834		11.91%	3.9318		
WEST	84,771	3,382		3.98%	3.9366		
WESTMINSTER	6,944		325	4.68%	3.9538		
WHITEHOUSE	55,311	5,410		9.78%	3.9294		
WHITEWOND	95,665	4,157		4.34%	3.9432		
WHITEWRIGHT	76,814	286		.37%	3.9023		
WHITNEY	46,569	3,501		7.51%	3.9318		
WICHITA FALLS	5,323,230		339,603	6.36%	3.8832		
WILMER	53,606	3,747		6.99%	3.9094		
WINDOM	7,003	49		.69%	3.9876		
WINGATE	4,317	462		10.70%	3.9514		
WINTERS	121,792	241		.19%	3.9314		
WOLFE CITY	89,786	6,798		7.57%	3.8651		
WORTHAM	28,343	814		2.87%	3.9810		
WYLIE	196,024	10,151		5.17%	3.8744		
YANTIS	7,199	1,618		22.47%	3.9899		
ALL SUBAL	54,396,387	469		.00%	3.9368		
COMPANY TOTAL	283,164,634	6,321,100	1,783,982	1.61%	3.8850	**	17,782,101
MANAHAN GAS CORPORATION							
MANAHAN	22,462	1,214		5.40%	3.6638		
COMPANY TOTAL	22,462	1,214		5.40%	3.6638	**	8,423
MCLEOD GAS CO.							
MCLEOD AND ENVIRONS	9,775	4,194		42.39%	1.5874		
COMPANY TOTAL	9,775	4,194		42.39%	1.5874	**	6,657
MID-HILL COUNTY UTILITY CO.							
MEDIENDOR	17,972	10,805		60.12%	3.1235		
MEDIENDOR AND ENVIRONS	17,972	6,475		36.02%	3.1235		
COMPANY TOTAL	35,944	17,280		48.07%	3.1235	**	53,974
MONAH UTILITIES COMPANY							
CONNOR	895,581	13,576		1.51%	3.6723		
CUT AND SHOOT	18,651	283		1.51%	3.6723		
NEW WAVERLY	38,736	587		1.51%	3.6723		
OAK RIDGE NORTH	107,938	1,637		1.51%	3.6723		
PANORAMA VILLAGE	74,099	1,124		1.51%	3.6723		
SHENANDOAH VALLEY	79,425	1,204		1.51%	3.6723		
WILLIS	93,179	1,413		1.51%	3.6723		
ALL SUBAL	1,692,867	25,661		1.51%	3.6723		
COMPANY TOTAL	3,000,436	45,485		1.51%	3.6723	**	167,034
MOUSE UTILITY, INC.							
MOUSE	10,260	181		1.76%	4.1784		
ALL SUBAL	5,257		294	5.59%	2.8805		
COMPANY TOTAL	15,517	181	294	.72%	3.7251	**	820
MUSTANG ENERGY CORP., DBA GULFSI							
EAST CENTRAL	7,469	389		5.19%	4.0834		
FARMERS	2,731		7	.25%	4.1581		
NAFAIRA	13,961	1,232		8.83%	4.0300		
PORT ARANSAS	28,130	3,593		12.77%	3.3563		
SUMERSET,VON ORMY, MACDON	31,029	3,695		11.90%	3.7810		
COMPANY TOTAL	83,320	8,909	7	10.68%	3.7286	**	33,156
NORTH BAILEY GAS FARMERS CO-OP							
ALL SUBAL	21,086	2,208		10.47%	3.6598		
COMPANY TOTAL	21,086	2,208		10.47%	3.6598	**	8,080
P. G. GAS SERVICE, INC.							
[illegible]	5,861	827		14.10%	4.2658		
COMPANY TOTAL	5,861	827		14.10%	4.2658	**	3,529

TABLE 2a—UNACCOUNTED FOR GAS, INVESTOR OWNED DISTRIBUTION SYSTEMS—1985
JULY 1, 1984 TO JUNE 30, 1985

Company / City	Total Volume Gas Purchased (MCF)	Volume of Gas Unaccounted For: Loss	Volume of Gas Unaccounted For: Gain	% of Purchases Unaccounted For	Average Purchase Price—$/MCF		Value of Unaccounted for Gas
PEBA GAS COMPANY							
BARQUETA	9,435		209	2.21%	3.9000		
COMPANY TOTAL	9,435		209	2.21%	3.9000	$	815
PLAINS GAS MARKED-COOP.							
FRIONA	87,109			.00%	3.6534		
COMPANY TOTAL	87,109			.00%	3.6534	$	0
PRODUCERS UTILITIES CORP.							
CLAUDE	71,569	2,397		3.34%	3.3820		
GOODNIGHT	10,297	3,196		31.03%	3.3819		
GROOM	65,621	2,397		3.65%	3.3819		
COMPANY TOTAL	147,487	7,990		5.41%	3.3819	$	27,701
REDHOCK GAS COMPANY							
ALL RURAL	19,265	5,126		26.58%	3.9270		
COMPANY TOTAL	19,265	5,126		26.58%	3.9270	$	20,129
RIO GRANDE VALLEY GAS COMPANY							
ALAMO	77,656		6,316	8.13%	.0000		
ALTON	29	5		17.24%	.0000		
BROWNSVILLE	800,723		63,555	7.93%	.0000		
COMMES	6,665	698		10.47%	.0000		
DONNA	167,132	5,053		3.02%	.0000		
EDCOUCH	25,863	8,351		15.07%	.0000		
EDINBURG	404,382		11,105	2.74%	.0000		
ELSA	54,115		504	.93%	.0000		
HARLINGEN	672,697		24,668	3.66%	.0000		
HIDALGO	18,818	2,109		11.20%	.0000		
LA FERIA	33,903	1,190		3.51%	.0000		
LA VILLA	12,213	891		7.29%	.0000		
LAGUNA VISTA	1,922	110		5.72%	.0000		
LOS FRESNOS	9,776	120		1.22%	.0000		
LYFORD	19,378		1,643	8.47%	.0000		
MERCEDES	941,466	61,046		6.48%	.0000		
MISSION	179,792	10,941		6.08%	.0000		
PALM VALLEY	283,823	7,986		2.81%	.0000		
PALMVIEW	7,001	74		1.05%	.0000		
RAYMONDVILLE	171			.00%	.0000		
SAN BENITO	247,201	16,755		6.77%	.0000		
PORT ISABEL	31,339	2,220		7.08%	.0000		
PRIMERA	4,986	108		2.16%	.0000		
RAYMONDVILLE	118,391	13,458		11.36%	.0000		
RIO HONDO	16,836	1,493		8.86%	.0000		
SAN BENITO	199,060	18,414		9.29%	.0000		
SAN JUAN	79,456	869		1.11%	.0000		
SANTA ROSA	20,205	999		4.96%	.0000		
WESLACO	325,723		21,750	6.67%	.0000		
ALL RURAL	981,251	9,662		.98%	.0000		
COMPANY TOTAL	5,744,223	138,572	129,591	.50%	.0000	$	0
RIVERSIDE GAS COMPANY							
INDRA. LAKE ROAD	327			.00%	4.8000		
COMPANY TOTAL	327			.00%	4.8000	$	0
SOUTH PERE GAS SUPPLY, INC.							
SOUTH MAIN	3,007			.00%	2.9958		
COMPANY TOTAL	3,007			.00%	2.9958	$	0
SOUTH RUSK COUNTY GAS CO., INC.							
DOUGLASS	6,357		1,743	27.43%	3.9289		
MT. ENTERPRISE	44,312	4,753		10.72%	3.9833		
COMPANY TOTAL	50,669	4,753	1,743	5.96%	3.9764	$	15,968
SOUTHERN GAS COMPANY							
LAKEJUNE	14,098	583		4.13%	.8400		
LIBERTY CITY	22,846	944		4.13%	.8400		
LOWERVIEW	1,273,136	52,619		4.13%	.8400		
ROLLING MEADOWS	4,133	171		4.13%	.8401		
COMPANY TOTAL	1,314,213	54,317		4.13%	.8400	$	45,626
SOUTHERN UNION COMPANY							
AUSTIN AND ENVIRONS	15,735,044	613,310		3.89%	3.9910		
SAMSTON	12,326		850	6.89%	3.0307		
BORGER AND ENVIRONS	971,284	79,284		8.16%	4.6407		
CHANE	170,539	15,572		9.12%	3.3325		
DALE CITY AND ENVIRONS	136,261	17,700		13.18%	2.9936		
EL PASO AND ENVIRONS	15,765,331	643,368		4.08%	4.0784		
FARWELL	116,003		3,172	2.78%	3.7264		
GALVESTON AND ENVIRONS	2,344,386	163,275		6.96%	3.7840		
GROVES	374,518	24,687		6.59%	4.2961		
MCCAMEY	118,464	25,085		21.91%	1.5460		
MONAHANS AND ENVIRONS	513,736	43,776		8.52%	3.5263		
NEDERLAND	332,216	21,825		6.56%	4.2971		
PECOS AND ENVIRONS	328,297		22,637	6.89%	3.0306		
PORT ARTHUR	1,842,819	104,370		6.59%	4.2958		
PORT ARTHUR ENVIRONS OF	111,538	7,309		6.55%	4.2978		
PORT NECHES	280,781	18,540		6.60%	4.2955		

TABLE 2a—UNACCOUNTED FOR GAS, INVESTOR OWNED DISTRIBUTION SYSTEMS—1985
JULY 1, 1984 TO JUNE 30, 1985

Company / City	Total Volume Gas Purchased (MCF)	Volume of Gas Unaccounted For Loss	Volume of Gas Unaccounted For Gain	% of Purchases Unaccounted For	Average Purchase Price—$/MCF		Value of Unaccounted for Gas
SOUTHERN UNION COMPANY							
PYOTE	21,181	1,796		8.47%	3.5279		
SKELLYTOWN	34,087	2,782		8.16%	2.8265		
STRATFORD AND ENVIRONS	992,086	32,536		3.27%	4.4685		
TEXHOMA AND ENVIRONS	186,196	23,811		12.78%	4.1324		
WICKETT	26,829	2,295		8.55%	3.5250		
WINK	43,753	3,705		8.46%	3.5283		
COMPANY TOTAL	40,249,537	1,849,026	26,659	4.52%	4.0372	*$	7,348,148
SOUTHWEST GAS DISTRIBUTORS, INC.							
DOLEN	56,495	3,690		6.53%	3.4081		
EAGLE LAKE	49,876	277		.55%	3.7028		
COMPANY TOTAL	106,371	3,967		3.72%	3.5463	*$	14,068
TEXAS NATURAL GAS COMPANY							
CROWELL	91,796	4,000		4.35%	.3131		
THALIA	7,058	315		4.46%	.3131		
COMPANY TOTAL	98,854	4,315		4.36%	.3131	*$	1,351
TEXAS WESTERN MUNICIPAL GAS CORP							
VAN BORN	215,604	2,109		.97%	3.1601		
COMPANY TOTAL	215,604	2,109		.97%	3.1601	*$	6,664
TRI-COUNTY GAS COMPANY, INC.							
ALL RURAL	66,930	2,385		3.56%	3.6591		
COMPANY TOTAL	66,930	2,385		3.56%	3.6591	*$	8,726
TRICO - JAY-DEE							
PADUCAH	70,370	25,294		35.94%	.4381		
COMPANY TOTAL	70,370	25,294		35.94%	.4381	*$	11,081
U-GROVE CORPORATION							
STINNETT	2,679		106	3.95%	5.5443		
COMPANY TOTAL	2,679		106	3.95%	5.5443	$	587
WEST END GAS COMPANY							
EAST CENTRAL	20,057	36		.17%	4.1440		
FARMERS	9,573	123		1.28%	4.0985		
NATALIA	33,065	1,592		4.81%	4.2039		
SOMERSET,VON ORMY, MACDON	72,996	2,847		3.90%	4.0[illegible]		
COMPANY TOTAL	135,691	4,598		3.38%	4.0969	*$	18,837
WEST TEXAS GAS, INC.							
CLARENDON	225,816	10,963		4.85%	3.2742		
DALHART	3,082,664	53,079		1.72%	2.7791		
FORT STOCKTON	1,209,898	130,003		10.74%	3.1174		
KERMIT	323,069	57,308		17.73%	3.4264		
MONTON	273,527	22,963		8.39%	3.1902		
SEMINOLE	526,719	59,938		11.37%	3.3284		
SHAMROCK	173,223	16,321		9.42%	3.6209		
SPEARMAN	877,597	32,495		3.70%	3.3709		
COMPANY TOTAL	6,692,513	383,070		5.72%	3.0411	*$	1,164,954
WHEELER GAS, INC.							
WHEELER	103,140	1,311		1.27%	.6366		
ALL RURAL	26,611	338		1.27%	.6367		
COMPANY TOTAL	129,751	1,649		1.27%	.6366	*$	1,049
WOODSHORO NATURAL GAS CORP.							
WOODSHORO	38,820	4,462		11.49%	3.7238		
COMPANY TOTAL	38,820	4,462		11.49%	3.7238	*$	16,615
TOTAL ALL COMPANIES	523,034,925	14,582,059	2,221,949	2.36%	3.7667	*$	46,556,826

*Net Loss

Note: This report is based on July 1, 1984 - June 30, 1985 data. It has been expressed to us many times by companies and the public that this reporting period would reflect a more accurate percentage of unaccounted for gas because the cut-off dates are in the summer when temperatures/consumption are fairly consistent. Table 2, in comparison, is based on January 1 - December 31, 1985, data.

TABLE 2b—UNACCOUNTED FOR GAS PURCHASES
INVESTOR OWNED SYSTEMS
JULY 1, 1984 TO JUNE 30, 1985

Company and City	1981 Percentage		1982 Percentage		1983 Percentage		1984 Percentage		1985 Percentage	
	Over 20%	Over 30%	Over 20%	Over 30%	Over 20%	Over 30%	Over 20%	Over 30%	Over 20%	Over 30%
Alliance Gas Corporation										
Eliasville		37.90		50.59		36.02		37.99		45.55
Woodson			23.84							
Arkla, Inc.										
Linden					26.46					
Lone Star							20.44 *			
Vivian Rurals								78.20 *		
Berry Gas Company										
Devers			26.14							
Hull	27.00									
Nome						30.31			24.43	
Raywood			22.51							
Brazos River Gas Co.										
Bryson	23.00									
Graford	24.40									
Hudson Oaks										
Jermyn							22.30 *			42.30 *
Millsap			20.90							
Palo Pinto					21.46					
Whitt			23.48				29.15 *			
Canyon Gas Company										
All Rural				74.77						
Cisco Rural								42.64 *		43.60 *
Citizens Gas Co-Operative										
La Pryor					28.79				22.53	
Doucette Gas Assoc., Inc.										
Doucette						33.15			23.08	

TABLE 2b—UNACCOUNTED FOR GAS PURCHASES
INVESTOR OWNED SYSTEMS
JULY 1, 1984 TO JUNE 30, 1985

	1981 Percentage		1982 Percentage		1983 Percentage		1984 Percentage		1985 Percentage	
	Over 29%	Over 30%	Over 20%	Over 30%	Over 20%	Over 30%	Over 20%	Over 30%	Over20%	Over 30%
Eagle Pass Nat. Gas Corp.										
Eagle Pass			22.97							
Energas Company										
Coahoma									24.03 *	
Entex, Inc.										
Agua Dulce & Environs					21.40					
Ames & Environs								30.31 *		
Beasley & Environs							26.08 *			
Bruni & Environs							21.51 *			
China & Environs	29.70									
Columbia Lakes & Environs		33.40					20.52 *			
Crosby & Environs										38.34
Eagle Lake & Environs		37.00	27.71							
Groveton & Environs										
Houston-Baybrook Mal.	27.70								21.13	
Hungerford & Environs					21.59					
Iago & Environs									20.55	
Liverpool										
Magnolia Park							22.02 *			
McQueeney & Environs							22.97			
Mirando City & Environs	20.60					34.12				
Selma										
Tuleta & Environs	22.90			30.22		32.70		36.17 *		50.24 *
Grangerland-Wigginsville Gas Corp.										
Grangerland										34.86

TABLE 2b—UNACCOUNTED FOR GAS PURCHASES
INVESTOR OWNED SYSTEMS
JULY 1, 1984 TO JUNE 30, 1985

Company and City	1981 Percentage		1982 Percentage		1983 Percentage		1984 Percentage		1985 Percentage	
	Over 20%	Over 30%	Over 20%	Over 30%	Over 20%	Over 30%	Over 20%	Over 30%	Over 20%	Over 30%
High Plains Nat. Gas Co.										
Higgins	28.60									
Mobeetie	27.60		23.20		24.60					
Junction Natural Gas Co.										
Junction		40.50		31.67		35.90				
Lone Star Gas Company Division of Enserch										
Bardwell	27.70									
Bogata			21.23							
Buckholts					23.00					
Buffalo					20.20					
Byers	25.00									
Caddo	25.80					35.18	20.83			45.34
Cedar Park							24.83 *			
Celina					22.27					
Colony, The							22.00 *			
DFW Reg. Airport							22.47 *			
Dodson		33.70		31.27						
Elmo				46.04		20.73 *				
Eustace					26.58					
Gunter	20.60									
Haslet					20.67					
Hubbard				36.51		31.77				
Hutchins	20.90									
Justin							20.04 *			
Ladonia	20.90									
Lexington			25.56							
Miles					22.90					
Moran		32.80	23.88		29.64					

TABLE 2b—UNACCOUNTED FOR GAS PURCHASES
INVESTOR OWNED SYSTEMS
JULY 1, 1984 TO JUNE 30, 1985

Company and City	1981 Percentage		1982 Percentage		1983 Percentage		1984 Percentage		1985 Percentage	
	Over 20%	Over 30%	Over 20%	Over 30%	Over 20%	Over 30%	Over 20%	Over 30%	Over 20%	Over 30%
Lone Star Gas Company Division of Enserch (continued)										
O'Brien	27.60									
Odell	29.30									
Oklaunion							24.45		28.82	
Petty	24.90									
Ponder	20.70									
Pottsville							21.58 *			
Powell								38.62 *		
Putnam	22.20		20.13			39.48				
Reagan					23.63					
Rhome					21.81					
Ross								30.59 *	20.97 *	
Rowena							26.97 *			
Saltillo	23.60				24.69					
Strawn	23.80									
Streetman					21.68					
Talpa		42.70								
Thornton					23.68					
Trail Dust										44.92
Truscott	26.10		20.43							40.54
Walnut Springs	24.30		21.32							
Yantis									22.47	
McLeod Gas Company McLeod						41.06				42.39

TABLE 2b—UNACCOUNTED FOR GAS PURCHASES
INVESTOR OWNED SYSTEMS
JULY 1, 1984 TO JUNE 30, 1985

Company and City	1981 Percentage		1982 Percentage		1983 Percentage		1984 Percentage		1985 Percentage	
	Over 20%	Over 30%	Over 20%	Over 30%	Over 20%	Over 30%	Over 20%	Over 30%	Over 20%	Over 30%
Mitchell County Utility Co.										
Westbrook										60.12
Westbrook & Environs										36.02
All Rural			23.51		29.88					
Producers Utilities Corp.										
Claude	23.30									
Goodnight		57.80		73.77		39.42		33.96		31.03
Groom	25.20			43.22						
South Rusk County Gas Company, Inc.										
Douglass		54.30								
Mt. Enterprise		31.10	24.34		24.79				27.41 *	
Southern Union Company										
Barstow							20.93 *			
McCamey					21.60				21.91	
Pecos & Environs							20.89 *			
Southwest Gas Distributors, Incorporated										
Devers		39.20								
Dolen						30.58	25.75			
Doucette		42.60								
Hull	27.90									
Nome		31.50			25.48					
Raywood		46.50								
Texas Natural Gas Company										
Crowell			27.24							
Thalia	23.20		24.45							

TABLE 2b—UNACCOUNTED FOR GAS PURCHASES
INVESTOR OWNED SYSTEMS
JULY 1, 1984 TO JUNE 30, 1985

Company and City	1981 Percentage		1982 Percentage		1983 Percentage		1984 Percentage		1985 Percentage	
	Over 20%	Over 30%	Over 20%	Over 30%	Over 20%	Over 30%	Over 20%	Over 30%	Over 20%	Over 30%
Trico - Jay-Dee Paducah										35.94
West End Gas Co. East Central					29.34					
Woodsboro Natural Gas Corporation Woodsboro	22.20		20.58		21.60					

* This percentage is a gain and is due to bookkeeping procedures.

TABLE 3—UNACCOUNTED FOR GAS, MUNICIPALLY OWNED NATURAL GAS SYSTEMS—1985

City	Total Volume Gas Purchased (MCF)	Volume of Gas Unaccounted for (MCF) Loss	Gain	% of Purchases Unaccounted For	Average Purchase Price $/MCF	Average Sale Price $/MCF	Value of Unaccounted For Gas
ANAHUAC	45,908	3,951		8.60%	1.9859	4.7258	$ 7,846
APPLEBY, CITY OF	31,182	3,776		12.10%	3.6558	7.2171	$ 13,804
BAY CITY	351,595	4,667		1.32%	3.4731	6.7496	$ 16,208
BELLVILLE	73,295	5,382		7.34%	3.3378	5.9087	$ 17,964
BENAVIDES	33,502	736		2.19%	2.2928	3.6225	$ 1,687
BIG LAKE	87,468	7,571		8.65%	3.3646	6.8172	$ 25,473
BOERNE	76,437	4,191		5.47%	4.2131	7.5618	$ 17,657
BOOKER	64,501		3,572	5.53%	2.8872	5.0801	$ 10,313
BRACKETTVILLE	27,061	7,322		27.05%	3.4248	5.8835	$ 25,076
BRADY	563,472	53,556		9.50%	3.1010	4.0969	$ 166,077
BRAZORIA	46,834	3,965		8.46%	3.5519	7.5181	$ 14,083
BRENHAM	474,981	27,265		5.74%	3.4030	5.1307	$ 92,782
BRONSON	3,445	777		22.55%	3.6362	10.6087	$ 2,825
CARRIZO SPRINGS	72,077	19,219		26.66%	3.9647	8.3407	$ 76,197
CASTROVILLE	38,521	1,889		4.90%	3.8460	6.8549	$ 7,265
CHESTER	13,273		1,617	12.18%	3.9758	7.0393	$ 6,428
CHILDRESS	139,014	4,655		3.36%	3.6750	6.3689	$ 17,107
COLUMBUS	85,146	12,713		14.93%	3.5245	5.7331	$ 44,806
CORPUS CHRISTI	4,546,046	169,028		3.71%	3.6911	6.7328	$ 623,899
CUSHING	26,517	5,914		22.30%	2.1508	5.6271	$ 12,719
DAINGERFIELD, CITY OF	17,735	194		1.09%	3.4520	6.5869	$ 669
DEL RIO	422,732	12,015		2.84%	3.8513	7.0662	$ 46,273
DENVER CITY	243,200	57,941		23.82%	3.0531	6.3538	$ 176,899
DEVINE	65,492	7,354		11.22%	3.8218	7.6720	$ 28,165
DILLEY	33,225	3,248		9.77%	3.5343	6.0143	$ 11,479
DUMAS	623,131	2,838		.45%	2.8745	5.3089	$ 8,186
EASTON	17,773		251	1.41%	3.1255	5.8067	$ 784
ELDORADO	71,907	12,023		16.26%	2.7902	4.8047	$ 27,534
FALFURRIAS	100,000	3,000		3.00%	3.1200	5.3196	$ 9,360
FORT STOCKTON	263,677	19,192		7.27%	2.0179	4.8685	$ 38,727
FRESH WATER CONTROL IMP. DIST.	46,126	2,638		5.71%	4.0506	5.9994	$ 10,683
GARRISON	23,101	2,202		9.53%	3.6794	6.1186	$ 8,102
GAY	63,784	15,500		24.30%	5.8906	7.7810	$ 91,304
GEORGE WEST	38,883	4,276		10.99%	3.2168	6.3490	$ 13,755
GOLDSMITH	12,509		167	1.33%	2.9883	5.6298	$ 499
GRANDFALLS	24,220	9,244		38.16%	3.0722	8.0477	$ 28,399
GREY FOREST UTILITIES	340,993		45,179	13.24%	3.7137	5.6728	$ 167,781
GRUVER	67,825	3,834		5.65%	4.1327	6.2417	$ 15,884
HEMPHILL	29,060	1,482		5.09%	3.0330	7.8113	$ 4,494
HEMPSTEAD	126,039	19,934		15.81%	3.3758	6.4209	$ 67,293
HUNTINGTON	34,176	706		2.06%	3.4817	8.0363	$ 2,829
HURLEY	101,831	3,238		3.17%	3.6778	6.7969	$ 11,907
IRAAN	66,072	17,301		26.18%	3.1485	6.3234	$ 58,802
JOAQUIN	16,116	4,453		27.63%	3.6931	8.0876	$ 16,435
JOURDAN	48,561	961		1.97%	3.0153	7.0289	$ 2,897
LEFORS	30,029		5,612	18.68%	2.8366	4.0675	$ 15,918
LOS YBANEZ	5,821			.00%	4.2580	4.2580	$ 0
LYTLE	32,355	2,334		7.21%	3.8511	7.4839	$ 8,988
MARIETTA	20,253		6,140	30.31%	3.3564	5.6795	$ 20,660
MC LEAN	76,479			.00%	2.1761	4.3000	$ 0
MENARD	17,819		1,407	7.89%	4.0075	7.1260	$ 5,638
MORTON	96,979	156		.16%	3.1097	5.9578	$ 885
NAVASOTA	305,382	15,382		5.03%	3.1975	6.6248	$ 52,760
NEW SUMMERFIELD	151,801	31		.02%	3.6315	5.2077	$ 1,151
NEWTON	95,767	18,842		26.61%	3.8619	8.1133	$ 57,318
NIXON, CITY OF	107,695		4,007	3.72%	3.9828	5.0781	$ 15,959
PEARSALL	102,736	14,838		14.44%	4.0823	7.1837	$ 60,473
PENELTON	466,609		21,740	4.65%	2.8981	3.9375	$ 61,004
PINELAND	22,882	1,709		7.60%	3.6618	9.9752	$ 6,258
PLAINS, CITY OF	62,896	6,403		10.18%	3.0171	6.3465	$ 19,316
RANKIN	42,278	1,680		3.97%	3.2604	5.5188	$ 5,477
REKLAW	71,833	2,206		3.07%	3.6914	6.3066	$ 8,143
RIVING STAR	34,168	11,139		32.60%	3.8591	6.9993	$ 42,986
ROBSTOWN	822,069	42,805		5.20%	3.6375	6.4170	$ 155,703
RURAL, CITY OF	34,661		1,388	4.00%	3.0595	6.9835	$ 8,246
SEGUIN	26,630	1,607		6.03%	3.8665	5.6709	$ 6,211
SAN ANTONIO PUBLIC SER. BOARD	38,906,810	291,455		.74%	3.2454	3.6585	$ 945,885
SEALY	70,695	2,725		3.85%	3.3182	5.0452	$ 9,031
SPEARMAN	159,678		1,717	1.07%	2.8927	4.2938	$ 4,966
SPUR	37,742	9,382		24.85%	3.0900	6.2057	$ 28,990
STARR COUNTY GAS SYSTEM	103,692	16,054		15.48%	2.5053	7.3717	$ 40,220
STINNETT	101,631	6,000		5.90%	3.9659	5.5300	$ 23,795
STOCKDALE	41,078	1,163		2.83%	3.5933	5.8303	$ 4,179
SUNDOWN	70,183		632	.90%	1.4082	3.3181	$ 889
SUNRAY	321,940		5,358	1.66%	.4052	2.2805	$ 2,169
SWEENY	69,986	431		.61%	3.2212	7.8771	$ 1,388
THREE RIVERS	33,181	1,019		3.07%	3.0479	7.0648	$ 1,905
TORNILL	214,030			.00%	.6485	2.3043	$ 0
UVALDE	236,053	10,323		4.41%	3.8393	5.8047	$ 39,631
WALLER	68,106	8,183		12.01%	1.2207	9.1771	$ 26,358

TABLE 3—UNACCOUNTED FOR GAS, MUNICIPALLY OWNED NATURAL GAS SYSTEMS—1985

City	Total Volume Gas Purchased (MCF)	Volume of Gas Unaccounted for (MCF) Loss	Gain	% of Purchases Unaccounted For	Average Purchase Price $/MCF	Average Sale Price $/MCF	Value of Unaccounted For Gas
WHITEFACE	30,041	1,515		5.04%	3.1177	5.8816	*$ 4,723
WINONA	12,095	1,913		15.81%	3.7959	7.4099	*$ 7,269
WOODVILLE	114,737	8,757		7.63%	2.9900	5.8765	*$ 26,183
TOTALS	98,894,799	1,014,485	98,783	.92%	3.2576	3.8896	*$ 2,982,990

*Net Loss

Note: The reporting period for this report is July 1, 1985 - June 30, 1986. There are 87 municipally-owned systems in Texas. Alto, Bullard, Cotulla, and White Deer did not report. Municipally-owned systems are not classified as gas utilities but are regulated by the Commission in the area of pipeline safety. Grey Forest Utilities is a municipally-owned system, however, it is classified as a gas utility because it makes a sale for resale to the city of Borger and pays the RRC gross receipts tax on this sale.

TABLE 3a—UNACCOUNTED FOR GAS PURCHASES
CITY OWNED SYSTEMS
JULY 1, 1985 TO JUNE 30, 1986

Company and City	1981 Percentage		1982 Percentage		1983 Percentage		1984 Percentage		1985 Percentage	
	Over 20%	Over 30%	Over 20%	Over 30%	Over 20%	Over 30%	Over 20%	Over 30%	Over 20%	Over 30%
Anahuac, City of					23.60					
Appleby, City of			24.31							
Bay City Gas Company		37.50			21.30					
Benavides Gas System	21.50		27.79			35.48				
Booker, City of		38.40								
Brackettville								49.23	27.05	
Brenham, City of	26.10									
Bronson, City of		74.30					23.01		22.55	
Bullard, City of			20.50							
Carrizo Springs, City of		41.70		42.33	26.51		24.20		26.66	
Cushing									22.30	
Daisetta, City of		51.20								
Denver City, City of					22.18				23.82	
Devine, City of	26.00		21.48		20.36		24.81			
El Dorado, City of		43.00			21.37					
Garrison, City of	23.20				20.34					
Gary, City of									24.30	

TABLE 3a—UNACCOUNTED FOR GAS PURCHASES
CITY OWNED SYSTEMS
JULY 1, 1985 TO JUNE 30, 1986

Company and City	1981 Percentage		1982 Percentage		1983 Percentage		1984 Percentage		1985 Percentage	
	Over 20%	Over 30%	Over 20%	Over 30%	Over 20%	Over 30%	Over 20%	Over 30%	Over 20%	Over 30%
George West, City of					21.25		23.11			
Grandfalls Utility System		35.30	26.11							38.16
Iraan, City of									26.18	
Joaquin, City of		44.80		51.04					27.63	
Kountze, City of-Wildwood		53.10								
Lytle										41.24 *
Marietta										30.31 *
Menard, City of	20.40									
Newton, City of	30.00			51.09	27.99		24.75		26.61	
Pineland, City of	22.20									
Rankin, City of	20.20									
Rising Star, City of				33.45				30.63		32.60
Roma, City of		33.30		51.57	25.42		22.88			
Spur, City of	29.70		21.96			30.01	27.66		24.85	
Starr Co. Gas System		50.20	21.44							
Three Rivers, City of	27.50									
White Deer, City of				41.86	20.27					

* This percentage is a gain and is due to bookkeeping procedures.

TABLE 4—GAS SALES BY TEXAS DISTRIBUTION SYSTEMS—INVESTOR OWNED—1985

Company Name	NUMBER OF CONSUMERS					GAS SALES IN MCF	
	Domestic	Sm. Comm. & Industrial	Lg. Comm. & Industrial	Other	Total	Domestic	Sm. Comm. & Industrial
ALLIANCE GAS CORPORATION	162	16	0	6	184	10,112	953
ANDREWS GAS COMPANY, INC.	3,230	390	0	47	3,667	246,509	132,349
ARANSAS NATURAL GAS CO.	3,589	342	0	0	3,931	140,096	65,301
ARKLA, INC.	52,988	6,337	1	0	59,326	3,814,904	2,706,273
BENNY GAS COMPANY	770	72	0	0	842	39,061	29,823
BREAUX MIXON GAS CO.	17,238	2,075	24	160	19,493	1,134,223	703,596
CANYON GAS CO.	57	2	2	1	62	2,378	171
CITIZENS GAS CO-OPERATIVE	242	8	0	0	250	7,305	797
CONSOLIDATED UTILITIES, INC.	723	95	0	33	851	60,982	14,109
D S M NATURAL GAS CO.	304	2	0	0	306	13,872	35,044
DAL-MAR ENERGY, INC.	416	47	0	0	465	24,383	2,744
DIMMITT GAS ASSOCIATION, THE	140	6	0	0	146	6,831	768
EAGLE PASS NATURAL GAS CORP.	3,450	211	0	0	3,661	134,256	65,850
EAST TEXAS CENTER GAS COMPANY, I	89	38	10	2	139	5,388	11,304
ENERGAS COMPANY	250,213	24,537	9	1,200	275,959	23,986,376	13,530,459
ENTEX, INC.	930,225	73,101	25	0	1,009,351	57,583,598	47,876,691
GRANBURY-HIGGINSVILLE GAS COR	169	15	0	0	184	7,716	3,075
GULFSIDE GAS COMPANY	702	143	0	0	845	15,864	27,679
HIGH PLAINS NATURAL GAS CO.	1,691	339	0	81	2,111	178,008	107,883
J. W. MEACHEM GAS DISTRIBUTION S	44	0	0	0	44	2,490	0
JUNCTION NATURAL GAS COMPANY	859	100	0	1	960	58,682	12,639
LONE STAR GAS COMPANY, A DIV. OF	1,073,386	111,108	70	322	1,184,886	79,771,023	79,681,965
MANGHAM GAS CORPORATION	404	5	0	1	410	17,602	511
MCLEOD GAS CO.	84	6	0	2	92	7,775	578
MITCHELL COUNTY UTILITY CO.	524	14	0	0	538	18,190	6,069
NORAM UTILITIES COMPANY	13,746	1,164	0	1	14,911	928,160	620,976
NORSE UTILITY, INC.	102	10	0	0	112	10,413	5,102
MUSTANG ENERGY CORP., DBA GULFSI	2,288	221	31	0	2,540	38,729	28,929
NORTH OKELLEY GAS FARMERS CO-OP	6	0	0	9	15	1,693	0
P. K. GAS SERVICE, INC.	96	18	0	0	114	3,308	1,759
PENA GAS COMPANY	167	9	0	0	176	7,902	1,959
PLAINS GAS FARMERS-COOP.	7	18	0	0	25	1,282	86,939
PROGRESS UTILITIES CORP.	772	123	0	0	895	84,156	74,165
RIMROCK GAS COMPANY	14	2	0	48	64	1,753	284
RIO GRANDE VALLEY GAS COMPANY	61,380	3,466	2	0	64,850	2,759,159	2,706,616
RIVERSIDE GAS COMPANY	18	0	0	0	18	381	0
SOUTH BEND GAS SUPPLY, INC.	29	0	0	0	29	3,720	0
SOUTH ROCK COUNTY GAS CO., INC.	754	26	0	22	802	35,859	3,915
SOUTHERN GAS COMPANY	8,665	1,039	0	0	9,704	563,677	643,716
SOUTHERN UNION COMPANY	298,114	21,338	4	2,049	321,505	18,453,864	11,416,961
SOUTHWEST GAS DISTRIBUTORS, INC.	28	4	3	0	31	1,505	1,370
TEXAS NATURAL GAS COMPANY	597	47	0	15	659	74,547	11,679
TEXAS WESTERN MUNICIPAL GAS CORP	662	120	0	24	806	48,097	60,651
TRI-COUNTY GAS COMPANY, INC.	14	0	0	39	53	1,919	0
TRICO - JAY-DEE	15	2	0	16	33	894	904
U-GROVE CORPORATION	32	0	0	0	32	2,804	0
WEST END GAS COMPANY	1,560	81	31	0	1,672	48,522	25,039
WEST TEXAS GAS, INC.	5,911	728	1	1,562	10,202	513,267	432,694
WHEELER GAS, INC.	756	91	0	45	892	79,917	19,053
WISCONSIN NATURAL GAS CORP.	569	28	0	0	597	23,607	9,226
TOTALS	2,744,001	247,546	213	7,660	2,999,840	190,971,715	161,550,068

Note: Gulfside Gas Company and West End Gas Company were taken over by Mustang Energy Corp. on July 1, 1985.

TABLE 4—GAS SALES BY TEXAS DISTRIBUTION SYSTEMS—INVESTOR OWNED—1985

GAS SALES IN MCF			AVERAGE PRICE PER MCF				
Lg. Comm. & Industrial	Other	Total	Domestic	Sm. Comm. & Industrial	Lg. Comm. & Industrial	Other	Company Name
0	2,194	13,259	5.1009	4.8604	.0000	4.1536	ALLIANCE GAS CORPORATION
0	63,551	442,409	5.1494	4.8247	.0000	3.9391	ANDREWS GAS COMPANY, INC.
0	0	205,437	6.2314	5.6735	.0000	.0000	ARANSAS NATURAL GAS CO.
364,722	0	6,885,849	5.0594	4.4454	3.8722	.0000	ARPLA, INC.
0	0	68,868	7.5665	6.5563	.0000	.0000	BERRY GAS COMPANY
616,530	97,028	2,551,377	5.5993	5.0937	3.7683	4.9155	BRAZOS RIVER GAS CO.
687	73	3,305	6.4060	6.1737	5.9160	6.1870	CANYON GAS CO.
0	0	8,097	7.9017	8.1217	.0000	.0000	CITIZENS GAS CO-OPERATIVE
0	15,778	90,869	5.5324	5.1598	.0000	5.1580	CONSOLIDATED UTILITIES, INC.
0	0	48,916	5.9662	3.8169	.0000	.0000	D & W NATURAL GAS CO.
0	0	27,127	9.1896	9.1742	.0000	.0000	DAL-MAR ENERGY, INC.
0	0	7,599	6.8182	6.3928	.0000	.0000	DOUCETTE GAS ASSOCIATION, THE
0	0	200,306	7.9769	7.2974	.0000	.0000	EAGLE PASS NATURAL GAS CORP.
87,547	79,741	183,980	6.0904	5.3668	5.2938	5.0035	EAST TEXAS CENTER GAS COMPANY, I
4,338,063	7,324,181	49,179,101	4.5972	4.1941	3.7492	3.3540	ENERGAS COMPANY
7,430,560	0	112,890,869	6.4090	5.0557	4.0480	.0000	ENTEX, INC.
0	0	10,791	10.4056	7.7705	.0000	.0000	GRANGERLAND-WIGGINSVILLE GAS COR
0	0	63,543	7.1331	5.8482	.0000	.0000	GULFSIDE GAS COMPANY
0	91,650	373,341	6.9422	6.5992	.0000	3.8044	HIGH PLAINS NATURAL GAS CO.
0	0	2,490	7.7305	.0000	.0000	.0000	J. V. PEACHEY GAS DISTRIBUTION S
0	13,252	84,573	5.8732	6.3896	.0000	2.5928	JUNCTION NATURAL GAS COMPANY
121,997,775	5,680,616	287,281,379	5.6236	4.6098	3.8075	4.0165	LONE STAR GAS COMPANY, A DIV. OF
0	4,110	22,223	8.5537	7.8082	.0000	5.0869	MANEHAM GAS CORPORATION
0	1,352	9,705	8.8985	3.2437	.0000	1.8696	MCLROD GAS CO.
0	0	24,259	8.2192	6.8911	.0000	.0000	MITCHELL COUNTY UTILITY CO.
0	287,610	1,836,746	5.7577	4.8116	.0000	3.4752	MORAN UTILITIES COMPANY
0	0	15,515	5.3816	5.0639	.0000	.0000	MORSE UTILITY, INC.
5,627	0	72,685	6.5834	5.5623	5.2885	.0000	MUSTANG ENERGY CORP., DBA GULFST
0	18,983	20,636	3.9679	.0000	.0000	4.0436	NORTH BAILEY GAS FARMERS CO-OP
0	0	5,067	6.7570	6.5509	.0000	.0000	P. F. GAS SERVICE, INC.
0	0	9,861	6.8992	6.8300	.0000	.0000	PENA GAS COMPANY
0	0	88,180	3.2013	3.2016	.0000	.0000	PLAINS GAS FARMERS-COOP.
0	12,707	121,028	5.4398	5.1575	.0000	4.7056	P...DUCERS UTILITIES CORP.
0	8,420	10,457	4.2966	4.2258	.0000	4.8357	RIMROCK GAS COMPANY
103,602	0	5,629,377	6.1907	4.9810	5.2193	.0000	RIO GRANDE VALLEY GAS COMPANY
0	0	381	11.3297	.0000	.0000	.0000	RIVERSIDE GAS COMPANY
0	0	3,220	2.6289	.0000	.0000	.0000	SOUTH MAND GAS SUPPLY, INC.
0	3,229	43,003	8.5833	7.2617	.0000	7.6695	SOUTH RUSK COUNTY GAS CO., INC.
0	0	1,207,393	6.0400	3.9520	.0000	.0000	SOUTHERN GAS COMPANY
1,241,253	5,267,315	36,379,393	5.9115	5.2075	4.6566	4.7059	SOUTHERN UNION COMPANY
99,372	0	102,247	4.3895	3.8205	3.8865	.0000	SOUTHWEST GAS DISTRIBUTORS, INC.
0	4,797	92,981	1.7568	1.8232	.0000	1.9234	TEXAS NATURAL GAS COMPANY
0	116,792	205,582	4.5071	4.2089	.0000	3.7078	TEXAS WESTERN MUNICIPAL GAS CORP
0	61,249	63,213	4.1215	.0000	.0000	4.2061	TRI-COUNTY GAS COMPANY, INC.
0	8,353	10,151	1.2564	4.3312	.0000	3.7934	TRICO - JAY-DEE
0	0	2,804	6.2806	.0000	.0000	.0000	U-GROVF CORPORATION
8,393	0	81,954	5.9615	5.7520	5.3009	.0000	WEST END GAS COMPANY
202,251	3,169,983	4,813,155	4.7917	4.1755	3.4093	3.9462	WEST TEXAS GAS, INC.
0	18,314	117,284	3.6736	3.5019	.0000	3.1775	WHEELER GAS, INC.
0	0	32,833	9.0181	8.1564	.0000	.0000	WOODSBORO NATURAL GAS CORP.
136,556,422	22,551,650	511,629,651	5.7569	4.7520	3.8286	3.9503	TOTALS

TABLE 5—GAS SALES BY TEXAS DISTRIBUTION SYSTEMS—MUNICIPALLY OWNED—1985

Company Name	NUMBER OF CONSUMERS					GAS SALES IN MCF	
	Domestic	Sm. Comm. & Industrial	Lg. Comm. & Industrial	Other	Total	Domestic	Sm. Comm. & Industrial
ABERNATHY, CITY OF	510	61	0	0	571	24,958	16,999
ANDREWS, CITY OF	385	0	0	0	385	27,406	0
BAY CITY GAS COMPANY	4,701	540	0	62	5,303	216,326	121,029
BELLVILLE, CITY OF	1,106	146	0	20	1,270	83,619	23,392
BENAVIDES, CITY OF	660	0	0	2	662	25,369	0
BIG LAKE, CITY OF	1,295	170	0	17	1,482	51,492	20,925
BOERNE, CITY OF	867	173	0	19	1,059	39,411	28,078
BOSQUE, CITY OF	503	78	0	0	581	44,165	23,908
BRACKETTVILLE, CITY OF	32	3	3	0	38	17,536	1,122
BRADY GAS UTILITY, CITY OF	2,426	334	3	9	2,774	127,146	51,093
BRAZORIA, CITY OF	879	16	0	0	895	36,530	6,339
BRENHAM GAS SYSTEM	3,204	398	2	43	3,647	140,321	141,398
BRUNSON, CITY OF	84	0	0	0	84	2,668	0
CARRIZO SPRINGS, CITY OF	1,680	113	0	0	1,993	44,809	8,469
CASTROVILLE, CITY OF	575	72	0	0	647	24,092	12,540
CHEROKEE, CITY OF	255	18	0	0	273	12,751	7,139
CHIRENO, CITY OF	1,327	152	0	2	1,481	61,146	70,928
COLUMBUS, CITY OF	1,184	122	0	0	1,306	49,594	77,839
CORPUS CHRISTI, CITY OF	52,803	3,512	1	531	56,847	2,020,431	1,357,499
CUSHING, CITY OF	420	4	0	4	428	16,823	7,928
DAINGERFIELD, CITY OF	312	4	0	0	316	13,935	3,606
DEL RIO, CITY OF	6,695	98	0	0	6,793	277,251	131,466
DENVER CITY, CITY OF	1,523	162	0	31	1,716	121,808	35,822
DEVINE, CITY OF	887	84	0	4	975	33,620	21,087
DILLEY, CITY OF	600	30	9	20	659	22,300	566
DUMAS, CITY OF	4,237	470	0	12	4,719	833,899	179,654
EASTON, CITY OF	403	0	0	0	403	18,024	0
ELDORADO, CITY OF	789	69	0	17	875	83,411	5,835
FALFURRIAS, UTILITY BOARD OF	1,765	15	0	0	1,780	72,000	25,000
FLOYDADA, CITY	2,529	352	0	45	2,926	146,233	59,152
FRESH WATER CONTROL IMPROVE. DI	866	65	0	0	931	31,488	12,000
GARRISON, CITY OF	345	30	0	0	375	18,760	2,161
GARY, CITY OF	885	19	0	0	904	39,313	8,971
GEORGE WEST, CITY OF	718	44	0	0	762	27,804	6,801
GOLDSMITH, CITY OF	133	27	0	0	160	9,621	3,055
GRANDFALLS UTILITY SYSTEM	235	9	0	0	244	14,457	519
GREY FOREST UTILITIES	2,800	31	0	1	2,832	147,557	167,123
GROVER, CITY OF	935	72	0	22	579	41,733	8,317
HARDTH, CITY OF	381	69	0	1	451	17,651	6,620
HEMPSTEAD, CITY OF	1,122	121	1	3	1,247	55,761	19,055
HUNTINGTON, CITY OF	706	35	0	0	741	28,000	5,430
HURLEY, CITY OF	1,391	50	0	0	1,441	83,592	17,001
IRAAN, CITY OF	625	50	0	0	675	41,879	6,542
JUNCTION, CITY OF	238	16	0	7	261	10,179	946
KOUNTZE, CITY OF	729	86	0	0	815	40,656	8,928
LEVELLAND, CITY OF	325	14	0	5	344	28,676	2,613
LOS FRESNOS, CITY OF	31	0	0	0	31	5,821	0
LYTLE, CITY OF	515	40	0	0	555	19,657	10,164
MANSFIELD, CITY OF	432	0	0	0	432	26,393	0
MCLEAN, CITY OF	514	97	0	0	611	58,534	17,985
MENARD, CITY OF	296	45	0	0	341	11,320	7,906
MINEOLA, CITY OF	855	86	0	25	966	69,190	16,643
NAVASOTA, CITY OF	1,547	166	1	3	1,717	83,000	27,000
NEW SUMMERFIELD, CITY OF	750	17	0	0	767	40,282	111,702
NEWTON, CITY OF	725	0	67	0	792	31,454	0
NIXON, CITY OF	510	43	3	0	556	32,938	6,572
PEARSALL, CITY OF	1,619	152	0	0	1,771	59,538	28,360
PENNYTON, CITY OF	3,113	61	318	0	3,492	318,441	58,799
PINELAND, CITY OF	412	35	0	0	447	17,941	2,817
PLAINS, CITY OF	420	47	0	0	467	36,950	19,583
RANKIN, CITY OF	452	65	0	0	517	26,813	14,385
REKLAW, CITY OF	1,137	18	0	0	1,155	51,674	17,953
RISING STAR, CITY OF	419	48	0	1	468	18,481	8,501
ROBSTOWN, CITY OF	3,702	283	1	0	3,986	172,670	58,181
ROMA, CITY OF	987	34	0	0	1,021	30,969	5,080
SABINAL, CITY OF	400	24	0	12	436	18,295	4,812
SAN ANTONIO PUBLIC SER. BOARD	263,446	18,572	4	1,978	284,000	12,805,550	8,844,586
SEALY, CITY OF, GAS DEPT.	1,116	129	1	0	1,246	47,745	19,604
SPEARMAN, CITY OF	1,537	236	0	80	1,833	104,891	31,815
SPUR, CITY OF	293	157	0	0	450	18,435	9,925
STARR COUNTY GAS SYSTEM	1,942	13	0	0	1,955	59,558	28,288
STINNETT, CITY OF	853	49	0	1	903	68,631	23,000
STOCKDALE, CITY OF	331	33	1	17	388	12,427	6,088
SUNDOWN, CITY OF	492	121	0	26	629	46,434	12,748
SUNRAY, CITY OF	838	0	0	1	839	214,190	0
SWEENY, CITY OF	1,179	70	0	8	1,257	48,536	19,875
TAYLOR GIVENS, CITY OF	615	58	0	0	673	19,699	17,823
TOMBALL, CITY OF	1,209	215	3	4	1,431	157,739	66,678
UVALDE, CITY OF	2,671	279	0	12	3,162	129,701	91,778
WALLER, CITY OF	641	38	0	30	709	34,973	12,511

TABLE 5—GAS SALES BY TEXAS DISTRIBUTION SYSTEMS—MUNICIPALLY OWNED—1985

GAS SALES IN MCF			AVERAGE PRICE PER MCF				
Lg. Comm. & Industrial	Other	Total	Domestic	Sm. Comm. & Industrial	Lg. Comm. & Industrial	Other	Company Name
0	0	41,957	4.7415	4.7027	.0000	.0000	ABERNAC, CITY OF
0	0	27,406	7.2121	.0000	.0000	.0000	APPLEBY, CITY OF
0	7,573	346,926	7.3839	5.6719	.0000	6.1396	BAY CITY GAS COMPANY
0	982	67,913	6.0393	5.6554	.0000	6.1221	BELLVILLE, CITY OF
0	7,397	32,766	4.3442	.0000	.0000	3.1471	BENAVIDES, CITY OF
0	7,480	79,897	6.9063	4.9423	.0000	7.1760	BIG LAKE, CITY OF
0	4,807	72,296	7.9293	7.3129	.0000	6.0023	BOERNE, CITY OF
0	0	68,071	5.0834	5.0739	.0000	.0000	BOOKER, CITY OF
1,061	0	19,739	5.8620	6.4501	5.6448	.0000	BRACKETTVILLE, CITY OF
122,970	208,707	509,916	4.7709	4.6037	4.4161	3.3742	BRADY GAS UTILITY, CITY OF
0	0	42,669	7.4872	7.6977	.0000	.0000	BRAZORIA, CITY OF
148,882	17,115	447,716	6.3977	4.6445	4.4396	4.7680	BRENHAM GAS SYSTEM
0	0	2,668	10.6087	.0000	.0000	.0000	BROWSON, CITY OF
0	0	52,658	9.2271	3.6636	.0000	.0000	CARRIZO SPRINGS, CITY OF
0	0	36,632	6.9817	6.6113	.0000	.0000	CASTROVILLE, CITY OF
0	0	14,890	7.1620	6.3079	.0000	.0000	CHESTER, CITY OF
0	305	134,379	6.8506	5.9600	.0000	.0000	CHIRENO, CITY OF
0	0	72,433	6.0172	5.0727	.0000	.0000	COLUMBUS, CITY OF
448,267	559,821	4,377,018	6.8017	5.2855	4.2551	4.8503	CORPUS CHRISTI, CITY OF
0	858	20,603	5.8355	5.3689	.0000	2.4817	COSHING, CITY OF
0	0	17,581	7.9263	1.4110	.0000	.0000	DAISETTA, CITY OF
0	0	410,717	7.1901	6.8038	.0000	.0000	DEL RIO, CITY OF
0	27,629	185,259	6.3539	6.8345	.0000	5.7305	DENTON CITY, CITY OF
0	3,431	56,138	8.3119	7.0167	.0000	5.4282	DEVINE, CITY OF
4,443	2,884	29,977	6.0424	7.5746	5.7781	5.3783	DILLEY, CITY OF
0	6,784	620,297	3.3040	3.3187	.0000	2.9987	DUMAS, CITY OF
0	0	18,024	3.8062	.0000	.0000	.0000	EASTON, CITY OF
0	12,638	61,884	4.8399	5.0665	.0000	4.5628	ELDORADO, CITY OF
0	0	97,008	5.0139	6.2000	.0000	.0000	FALFURRIAS, UTILITY BOARD OF
0	39,100	244,485	5.3546	4.0679	.0000	3.8365	FORT STOCKTON, CITY
0	0	43,488	5.9991	6.0000	.0000	.0000	FRESH WATER CONTROL IMPROVE. DIS
0	0	20,901	8.1219	8.0511	.0000	.0000	GARRISON, CITY OF
0	0	46,284	7.9478	7.0500	.0000	.0000	GARY, CITY OF
0	0	34,607	6.6197	5.2830	.0000	.0000	GEORGE WEST, CITY OF
0	0	12,676	5.8378	4.9748	.0000	.0000	GOLDSMITH, CITY OF
0	0	14,976	8.0392	9.1211	.0000	.0000	GRANDFALLS UTILITY SYSTEM
0	76,880	386,170	7.5987	4.6980	.0000	4.2130	GREY MOUSE UTILITIES
0	11,961	63,991	6.2496	6.2275	.0000	6.0348	GROVER, CITY OF
0	387	27,573	8.5253	6.7506	.0000	.0000	HEMPHILL, CITY OF
30,071	916	106,105	6.4797	7.7177	5.6012	.0000	HEMPSTEAD, CITY OF
0	0	33,420	8.0415	8.0097	.0000	.0000	HUNTINGTON, CITY OF
0	0	100,593	6.7655	6.9512	.0000	.0000	HUTLEY, CITY OF
0	0	48,779	6.3102	6.1896	.0000	.0000	IRAAN, CITY OF
0	298	11,661	8.0184	8.7559	.0000	8.4264	JACKSON, CITY OF
0	0	47,560	6.3236	11.1702	.0000	.0000	KOUNTZE, CITY OF
0	6,352	35,681	6.0716	6.0888	.0000	6.0273	LEFORS, CITY OF
0	0	5,821	6.2540	.0000	.0000	.0000	LOS FRANCE, CITY OF
0	0	30,021	7.3905	7.6609	.0000	.0000	LYTLE, CITY OF
0	0	26,343	5.6795	.0000	.0000	.0000	MARIETTA, CITY OF
0	0	76,979	6.3000	6.3000	.0000	.0000	MCLEAN, CITY OF
0	0	19,226	7.1555	7.0837	.0000	.0000	MEKARD, CITY OF
0	6,960	94,621	6.0897	6.0042	.0000	6.8565	MORTON, CITY OF
175,000	5,000	290,000	5.7109	4.7739	4.3982	4.1968	BRAZOSPORT, CITY OF
0	0	151,486	5.2289	5.2000	.0000	.0000	NEW SOMMERFIELD, CITY OF
9,471	0	40,925	8.3657	.0000	7.2752	.0000	OLNEY, CITY OF
71,992	0	111,502	3.8603	5.9769	5.5534	.0000	OLTON, CITY OF
0	0	87,888	7.0158	6.2146	.0000	.0000	PEARSALL, CITY OF
111,809	0	488,369	3.9863	3.7713	3.9822	.0000	PERRYTON, CITY OF
0	0	20,773	9.8777	10.5932	.0000	.0000	PENELAND, CITY OF
0	0	58,693	6.0765	6.8742	.0000	.0000	PLAINS, CITY OF
0	0	40,598	5.5188	5.5188	.0000	.0000	RANKIN, CITY OF
0	0	69,027	6.5682	5.5538	.0000	.0000	REFUGIO, CITY OF
0	47	23,029	7.1056	6.5575	.0000	7.5319	RISING STAR, CITY OF
552,253	0	779,284	6.4828	5.5946	3.6552	.0000	ROBSTOWN, CITY OF
0	0	38,049	7.3512	6.4581	.0000	.0000	ROMA, CITY OF
0	1,916	25,023	5.9610	6.4703	.0000	5.9168	SABINAL, CITY OF
41,289,735	1,681,488	84,613,355	5.6803	4.6807	2.0606	4.4748	SAN ANTONIO PUBLIC SER. BOARD
821	0	67,970	5.1806	6.7189	6.9356	.0000	SEALY, CITY OF, GAS DEPT.
0	22,707	161,415	6.3575	6.2775	.0000	6.0236	SEGUIN, CITY OF
0	0	28,360	6.2054	6.2062	.0000	.0000	SPUR, CITY OF
0	0	87,838	7.7810	8.5083	.0000	.0000	STARR COUNTY GAS SYSTEM
0	4,000	95,631	5.5300	5.5300	.0000	5.5300	STRAWN, CITY OF
17,999	3,387	39,911	6.9509	5.5962	5.0852	6.1000	STOCKDALE, CITY OF
0	11,625	70,835	3.2574	3.0468	.0000	2.6404	SWEETWATER, CITY OF
0	112,904	327,296	2.5293	.0000	.0000	1.8083	TAHOKA, CITY OF
0	1,158	69,515	8.0101	8.0099	.0000	.0000	TEXHOMA, CITY OF
0	0	32,122	8.7889	8.3331	.0000	.0000	THREE RIVERS, CITY OF
22,562	7,975	234,033	1.0899	8.8213	8.8213	8.8712	TOMBALL, CITY OF
0	2,755	221,730	5.7283	8.9851	.0000	5.5430	TRINIDAD, CITY OF
0	12,439	59,923	9.1449	9.5092	.0000	8.3711	WALLER, CITY OF

TABLE 5—GAS SALES BY TEXAS DISTRIBUTION SYSTEMS—MUNICIPALLY OWNED—1985

Company Name	NUMBER OF CONSUMERS					GAS SALES IN MCF	
	Domestic	Sm. Comm. & Industrial	Lg. Comm. & Industrial	Other	Total	Domestic	Sm. Comm. & Industrial
WHITEFACE, CITY OF	209	17	0	3	229	24,953	1,732
WINONA, TOWN OF	210	1	0	0	211	9,737	885
WOODVILLE, CITY OF	619	137	3	1	960	46,698	23,512
TOTALS	404,207	29,320	423	3,079	437,029	19,824,557	12,244,619

Note: The reporting period for this report is July 1, 1985 - June 30, 1986. There are 87 municipally-owned systems in Texas. Alto, Bullard, Cotulla, and White Deer did not report. Municipally-owned systems are not classified as gas utilities, but are regulated by the Commission in the area of pipeline safety. Grey Forest Utilities is a municipally-owned system; however, it is classified as a gas utility because it makes a sale for resale to the city of Boerne and pays the RRC gross receipts tax on this sale.

TABLE 5—GAS SALES BY TEXAS DISTRIBUTION SYSTEMS—MUNICIPALLY OWNED—1985

GAS SALES IN MCF			AVERAGE PRICE PER MCF				
Lg. Comm. & Industrial	Other	Total	Domestic	Sm. Comm. & Industrial	Lg. Comm. & Industrial	Other	Company Name
0	1,861	28,526	5.9222	6.5000	.0000	4.7500	WHITEFACE, CITY OF
0	0	10,162	7.4372	6.8135	.0000	.0000	WINONA, TOWN OF
25,573	10,200	105,980	6.0273	5.8366	4.9741	3.3849	WOODVILLE, CITY OF
63,021,312	2,888,609	97,979,097	6.3250	5.9254	4.8460	4.4000	TOTALS

TABLE 6—SALE OF NATURAL GAS FOR INDUSTRIAL USE IN TEXAS —1985
(Not Shown in Other Tables)

Company	Volume of Gas in MCF	Revenue	Revenue per MCF
AMERICAN DISTRIBUTION COMPANY	5,217,028	14,671,114.00	2.81
AMERICAN PIPELINE COMPANY	16,230,245	46,361,634.00	2.86
AMOCO GAS COMPANY	95,552,951	340,006,165.00	3.56
ANKLA, INC.	1,321,350	5,626,421.00	4.26
B G A PIPE LINE COMPANY	666,414	1,817,322.00	2.73
BALCONES PIPELINE COMPANY	431,012	1,383,647.00	3.21
BRECKENRIDGE GASOLINE COMPANY	20,805	13,955.36	.67
BROWN INDUSTRIAL GAS, INC.	456,853	1,324,141.00	2.90
CHANNEL INDUSTRIES GAS CO.	245,580	10,464,685.00	42.61***
CLAJON GAS CO.	103,993	291,281.20	2.80
COLEMAN GAS GATHERING COMPANY	21,433	69,078.00	3.22
COLORADO INTERSTATE GAS COMPANY	8,382,207	25,680,999.00	3.06
CORONADO TRANSMISSION COMPANY	8,662,658	28,021,685.00	3.23
DELHI GAS PIPELINE CORPORATION	19,953,645	66,834,891.00	3.35
DOW PIPELINE COMPANY	20,758,867	66,557,016.83	3.21
EAST TEXAS INDUSTRIAL GAS COMPANY	977,786	3,784,757.69	3.83
EL PASO GAS TRANSPORTATION COMPANY	13,542,096	43,771,828.00	3.23
EL PASO HYDROCARBONS CO.	7,148,414	21,086,212.00	2.95
ENERGAS COMPANY	18,590,404	57,966,217.00	3.97
ENSERCH GAS TRANSMISSION COMPANY	7,205,752	18,074,530.00	2.51
ESPERANZA GAS COMPANY	7,300,000	25,454,045.00	3.49
ETRON GAS SYSTEM, INC.	32,452,509	110,315,856.00	3.40
FERGUSON CROSSING PIPE LINE CO.	1,153,098	7,166,638.00	6.22
FERGUSON S.WESTERN GAS GATH. SYST.	641,207	4,481,408.00	6.99
FERGUSON-BURLESON COUNTY GAS GATH. SYST.	3,033,327	18,169,261.00	5.99
GENERAL ENTERPRISE, INC.	41,988	143,584.15	3.42
GGSI GAS CO.	587,099	1,315,447.11	2.40
GULF COAST ENERGY, INC.	4,476,030	12,220,517.37	2.73
GULF COAST GAS CORPORATION	308,074	1,055,173.65	3.43
HASKELL GATHERING COMPANY	1,998,463	5,837,146.79	2.95
HGI CORPORATION	104,525	321,420.08	3.08
HIGH PLAINS NATURAL GAS CO.	317,991	1,008,715.00	3.22
HNG INDUSTRIAL NATURAL GAS COMPANY	20,460,750	64,615,252.50	3.16
HOUSTON PIPE LINE COMPANY	41,097,831	155,327,044.00	3.78
HPI TRANSMISSION, INC.	1,129,102	5,143,083.69	4.56
HUMBLE GAS TRANSMISSION COMPANY	71,591,313	192,260,867.00	2.69
INDUSTRIAL GAS TRANSMISSION COMPANY	815,239	2,528,542.00	3.10
INTRASTATE GAS COMPANY	561,973	2,011,505.00	3.58
J-W GATHERING COMPANY	12,806	58,392.93	4.53
LANCO GAS COMP.	6,451	15,675.93	2.43
LAVACA PIPE LINE COMPANY	27,192	81,438.00	3.67
LIBCO GAS PIPELINE	38,761	135,257.05	3.49
LIBERTY NATURAL GAS COMPANY	4,283,889	12,882,311.00	2.91
LIONA ENERGIES, INC.	2,157,290	5,998,156.53	2.79
LONE STAR GAS COMPANY, A DIV. OF ENSERCH	4,283,587	16,780,822.00	3.92
LONGHORN PIPELINE COMPANY	7,640,998	25,896,761.13	3.39
MADISON TRANSMISSION CO., INC.	1,647,059	5,471,690.80	3.32
MCMULLEN COUNTY GAS GATHERING CO.	283	584.51	2.07
MIDCON TEXAS PIPELINE CORP.	4,099,136	14,618,490.00	3.57
MIDVEN PIPELINE COMPANY	4,342,034	12,684,010.00	3.14
NECHES GAS DISTRIBUTION COMPANY	20,742,332	60,406,635.00	2.91
NECHES PIPELINE SYSTEM	704,569	2,288,971.00	3.24
PANHANDLE EASTERN PIPE LINE CO.	1,015,625	2,569,619.00	2.48
PANHANDLE GAS COMPANY	188,670,824	529,825,415.13	2.81
PENNY PIPELINE COMPANY, INC.	3,626,306	19,806,989.30	5.46
PETROFINA GAS PIPELINE COMPANY	659,741	1,813,346.00	2.75
POKER-TEX JOINT VENTURE	6,703,625	23,067,000.18	3.44
PRODUCER'S GAS COMPANY	611,379	3,237,728.02	5.28
RICHARDSON FUELS, INC.	918,030	2,363,079.00	2.57
ROCKLAND PIPELINE SYSTEM	118,146	386,120.00	3.27
SABINE GAS TRANSMISSION COMPANY	1,945,818	4,927,145.00	2.53
SHIPWRECK SHOALS PIPELINE	2,508,659	7,059,509.00	2.82
SOUTH TEXAS GATHERING COMPANY	2,509,882	7,429,687.87	2.96
SOUTHWESTERN GAS PIPELINE, INC.	16,098,676	54,856,345.86	3.41
SPINDLETOP GAS DISTRIBUTION SYSTEM	14,266,930	54,050,820.00	3.79
SUNBURST ENERGIES, INC.	1,080,521	3,135,140.00	2.90
TEJAS GAS CORP.	321,862	906,823.56	2.80
TEJAS-SW TWO	712,218	2,009,617.00	2.82
TEXAS GULF SOUTH PIPELINE COMPANY	11,731	56,583.00	4.82
TEXAS INDUSTRIAL ENERGY COMPANY	15,260,845	49,682,132.00	3.26

TABLE 6—SALE OF NATURAL GAS FOR INDUSTRIAL USE IN TEXAS —1985
(Not Shown in Other Tables)

Company	Volume of Gas in MCF	Revenue	Revenue per MCF
TEXAS INTRASTATE GAS CO.	1,371,887	4,267,965.00	3.13
TEXAS SOUTHEASTERN GAS COMPANY	51,541	187,198.43	3.63
TEXAS UTILITIES FUEL COMPANY	402,573,650	1,425,899,251.70	3.54
TRICOL GAS SERVICES, INC.	1,030,693	2,598,092.00	2.52
TRILINE GAS COMPANY	1,274,253	3,361,326.00	2.64
THC PIPELINE COMPANY	36,434,394	107,357,293.00	2.95
TRICO - JAY-DEE	2,869	11,584.33	4.01
UNIT GAS TRANSMISSION COMPANY	10,167,573	34,637,578.00	3.41
UNITED TEXAS TRANSMISSION COMPANY	65,927,860	265,408,979.00	4.05
U.M.C. PIPELINE COMPANY	796,909	2,185,268.00	2.74
VALERO INDUSTRIAL GAS COMPANY	1,111,907	3,693,034.00	3.78
VALERO TRANSMISSION COMPANY	74,177,997	305,414,490.76	4.12
VALLEY PIPE LINES, INC.	13,199,509	38,589,636.00	2.93
VANGUARD-BRAZOS COUNTY P/L-JOINT VENTURE	109,103	844,218.00	7.74
VLOC COMPANY	260,282	591,318.00	2.27
WARREC PIPE LINE, INC.	946	3,655.00	3.86
WEST TEXAS GATHERING COMPANY	179,136	595,651.00	3.33
WESTAR TRANSMISSION COMPANY	8,869,910	32,743,956.00	3.69
WESTERN GAS CORPORATION	13,936,488	53,433,220.48	3.83
WINNIE PIPELINE COMPANY	4,976,801	14,666,283.53	2.95
WOODWARD PIPELINE, INC.	905,278	2,341,557.89	2.59
YANKEE PIPELINE COMPANY	9,635,210	31,768,225.63	3.30
SUBTOTALS	1,362,855,713	4,617,578,142.27	3.39
*ENSENCH GAS COMPANY	33,901,000	95,669,000.00	2.82
*HOUSTON NATURAL GAS CORP.	57,476,385	215,157,950.00	3.74
*NOB-VAL GAS COMPANY	920,007	2,578,027.00	2.75
*NUCO INDUSTRIAL GAS COMPANY	122,856,234	344,180,468.00	2.80
SUBTOTALS	215,153,586	657,535,445.00	3.06
**EL PASO NATURAL GAS CO	2,416,855	8,758,308.00	3.62
**FLORIDA GAS TRANSMISSION COMPANY	26,263	108,444.00	4.13
**K N ENERGY, INC.	5,249	5,779.00	1.10
**NATURAL GAS P/L CO. OF AMERICA	9,185	33,804.00	3.68
**NORTHERN NAT.GAS CO., DIV. OF INTERNORTH	9,550	30,660.00	3.20
**NORTHWEST CENTRAL PIPELINE CORPORATION	35,770	100,605.00	2.81
**TENNECO INC.	132,832	508,519.00	3.83
**TRANSWESTERN PIPELINE COMPANY	86,040	297,767.00	3.46
**TUSKLINE GAS COMPANY	71,798	239,691.00	3.34
**UNITED GAS PIPE LINE COMPANY	1,323,077	4,708,045.00	3.56
SUBTOTALS	4,116,649	14,791,622.00	3.59
TOTALS	1,582,125,948	5,289,905,209.27	3.34

* Not classified as a gas utility but did report industrial sales.
** Regulated by the Federal Energy Regulatory Commission.
***Minimum Bill

Note: Exxon Company, USA did not report sales in 1984 and 1985. This company is not regulated by the Commission but did report in past years.

TABLE 7—GAS UTILITY PLANT IN SERVICE—END OF 1985

Company Name	Intangible Prod. and Storage Plant	Transmission Plant—Texas	Distribution Plant—Texas	General Plant—Texas	Total Plant Texas	Total Plant All States
ALLIANCE GAS CORPORATION		34,173	66,656	142	100,971	100,971
ANADARKO GAS TRANSPORTATION CO.,		759,573			759,573	759,573
AMERICAN DISTRIBUTION COMPANY		4,773,790	2,866,635	10,128	7,650,553	7,650,553
AMERICAN PIPELINE COMPANY		6,737,362	2,187,061	910,917	9,835,360	9,835,360
AMOCO GAS COMPANY	2,640,706	25,396,630		450,813	28,488,149	28,527,792
ANDREWS GAS COMPANY, INC.	40,500	46,789	1,065,880	81,752	1,232,921	1,232,921
ARKANSAS NATURAL GAS CO.	15,308		970,664	163,333	1,149,306	1,149,306
ARKLA, INC.	62,993,381	15,768,813	30,558,825	3,917,609	113,258,628	1,077,168,405
B & A PIPE LINE COMPANY		1,139,400			1,139,400	1,139,400
BCRUT GAS COMPANY	1,271		212,881	61,536	275,650	275,650
BRAZOS RIVER GAS CO.	118		7,498,506	1,449,461	8,948,085	8,948,085
BROWN INDUSTRIAL GAS, INC.	1,137	1,177,553			1,178,690	1,178,690
CAMPEON PIPELINE CORPORATION		1,310,676		80,890	1,391,567	1,391,567
CANYON GAS CO.			16,000	55,677	71,677	71,677
CHANNEL INDUSTRIES GAS CO.		64,358,490		3,083,032	67,441,522	67,441,522
CHAPARRAL GAS PIPELINE, INC.	1,070,622				1,070,622	1,070,622
CIBOLO GAS, INC.	11,009	4,430,569			4,441,578	4,441,578
CITIZENS GAS CO-OPERATIVE			96,969		96,969	96,969
CLAJON GAS CO.		159,953,022		5,215,436	165,168,459	165,168,459
COLORADO INTERSTATE GAS COMPAN	71,968,614	13,616,173		3,060,932	88,645,719	692,527,472
CONSOLIDATED UTILITIES, INC.			326,174	53,266	379,440	379,440
CONOCO TRANSMISSION COMPANY		3,260,087		891,598	6,151,685	6,691,311
D C D NATURAL GAS CO.			46,416	8,661	55,077	55,077
DAL-MAR ENERGY, INC.			109,611	47,126	156,737	156,737
DANEX PIPELINE COMPANY		29,895		3,130	33,025	33,025
DELHI GAS PIPELINE CORPORATION		496,745,824			496,745,824	785,901,777
DUCKETTE GAS ASSOCIATION, THE			45,098		45,098	45,098
DOW PIPELINE COMPANY		16,177,245			16,177,245	16,177,245
EAGLE PASS NATURAL GAS CORP.			1,506,139	178,034	1,684,173	1,684,173
EAST TEXAS CENTEX GAS COMPANY,		23,429	79,859	100,891	204,179	204,179
EAST TEXAS INDUSTRIAL GAS CORP	1,462,927	2,035,034		28,457	3,526,419	3,526,419
EL PASO GAS TRANSPORTATION COM		12,247,094			12,247,094	12,247,094
EL PASO HYDROCARBONS CO.	36,769,273	29,705,701			66,474,974	66,474,974
ENERGAS COMPANY	6,264	2,039,758	96,678,237	17,116,748	113,839,003	113,839,003
ENERGY GATHERING, INC.		1,799,703		1,295,925	3,095,628	3,095,628
ENERGY PIPELINE CORPORATION	2,734,835	1,207,960			3,942,795	3,942,795
ENTEX, INC.			483,226,923	30,674,815	513,901,738	618,626,975
EXPEDANIA PIPELINE CORP.	9,415,706			164,526	9,580,232	9,580,232
EXXAS PRODUCERS GAS COMPANY				12,177,783	12,177,783	12,177,781
EXXON GAS SYSTEM, INC.		187,205,593		636,707	187,842,300	187,842,300
FERGUSON CROSSING PIPE LINE CO	19,021,433			3,182,003	22,203,436	22,201,436
FERGUSON S.WESTERN GAS GATH. S	16,220,131				16,220,131	16,220,131
FERGUSON-BRAZOS COUNTY GAS GAT	1,067,915				1,067,915	1,067,915
FERGUSON-PUBLICON COUNTY GAS G	48,567,858				48,567,858	48,567,858
FERGUSON-EL DORADO VENTURE	76,522				76,522	76,522
GREENWOOD-WILLISTVILLE GAS C			612,833	2,032	614,865	614,865
GULFSIDE GAS COMPANY			257,970	30,412	288,383	288,383
HIGH PLAINS NATURAL GAS CO.	923,625	4,092,365	1,098,853	667,073	6,778,916	6,778,916
HOU INDUSTRIAL NATURAL GAS COM		701,776		3,253	707,029	707,654
HOUSTON PIPE LINE COMPANY	93,992,113	467,853,986		17,048,604	530,894,703	530,894,703
HT GATHERING COMPANY	106	4,304,779		61,253	4,406,136	4,406,136
HUNDLE GAS TRANSMISSION COMPAN		1,579,367			1,579,367	7,094,709
INDUSTRIAL GAS TRANSMISSION CO		1,267,385			1,267,885	1,267,885
INTRASTATE GATHERING CORPORATI	210,188	60,170,081		803,837	61,188,086	61,188,086
INTRASTATE GAS COMPANY	190	7,333,516		1,892,055	9,225,761	9,225,761
J. V. REACHES GAS DISTRIBUTION			17,973		17,973	17,973
JUNCTION NATURAL GAS COMPANY	5,500	186,781	225,131	85,923	503,336	503,336
LAVACA PIPE LINE COMPANY	1,193,010	4,521,983		255,212	5,970,165	5,970,165
LIGIO GAS PIPELINE		359,351		61,025	430,179	430,179
LONE STAR GAS COMPANY OF TEXAS	35,962,461	63,951,304			99,913,765	99,913,765
LONE STAR GAS COMPANY, A DIV.	91,806,216	232,566,600	527,097,565	58,090,056	909,560,437	966,797,627
LONGHORN PIPELINE COMPANY		1,263,493			1,263,493	1,263,493
MADISON COUNTY GAS GATHERING S	162,698				162,698	162,698
MADLEON TRANSMISSION CO., INC.	598	288,431			289,030	289,030
MANGHAM GAS CORPORATION			229,726		229,726	229,726
MCLEOD GAS CO.			117,568	4,500	122,068	122,068
MIDTEX PIPELINE COMPANY		698,859			698,859	698,859
MITCHELL COUNTY UTILITY CO.			124,302	156,622	280,924	280,924
MOBIL FARGOSHILY-BEAUMONT PIPE		5,610,331		125	5,610,456	5,610,456
MOWAR UTILITIES COMPANY			8,205,693	633,400	8,839,093	8,839,093
NUMIAS COMPANY		4,560,503		190,160	4,770,763	4,770,763
NINGE UTILITY, INC.			25,000		25,000	25,000
MUSTANG ENERGY CORP., DBA GULF			211,711	74,154	285,866	285,866
NECHES GAS DISTRIBUTION COMPAN			8,909,229		8,909,229	8,909,229
NECHES PIPELINE SYSTEM		19,383,181			19,383,181	19,383,181
NGP PIPELINE COMPANY	248,001	300,000			528,001	528,001
NORTH BRISCOE GAS FARMERS CO-OP	1,030		23,312		24,742	24,742
OASIS PIPELINE COMPANY	27,313,397	230,686,890		3,567,866	261,568,753	261,568,753
P. H. GAS SERVICE, INC.			57,500	14,800	72,300	72,300
PALO DURO PIPELINE COMPANY, IN		48,023,272		342,518	48,365,790	48,365,790
PANHANDLE EASTERN PIPE LINE CO	66,462,469	40,610,503		2,094,438	107,367,410	1,447,859,579
PANHANDLE GAS COMPANY		111,094			111,094	111,094

TABLE 7—GAS UTILITY PLANT IN SERVICE—END OF 1985

Company Name	Intangible Prod. and Storage Plant	Transmission Plant—Texas	Distribution Plant—Texas	General Plant—Texas	Total Plant Texas	Total Plant All States
PELICAN STATE PIPELINE CORP.		179,618			179,618	179,618
PENA GAS COMPANY			52,217	35,682	87,920	87,920
PENNT PIPELINE COMPANY, INC.		36,771,658		254,325	37,025,983	37,010,983
PETROPINA GAS PIPELINE COMPANY		1,051,492			1,051,492	1,051,492
PHILLIPS NATURAL GAS COMPANY		282,542,243			282,542,243	397,925,887
PLAINS GAS FARMERS-COOP.			140,979	5,994	146,973	146,973
PINCH-TEX JOINT VENTURE		7,070,685			7,070,685	7,070,685
PRODUCERS UTILITIES CORP.		317,239	170,200	50,848	538,288	538,288
QUIVIRA GAS COMPANY		2,201,902		15,151	2,217,053	11,378,106
RED RIVER PIPELINE	2,163	185,271,773		169,660	185,443,596	185,443,596
REDWOOD GAS COMPANY	35		82,944	7,219	90,218	468,611
RIO GRANDE VALLEY GAS COMPANY	1,670,373	11,720,462	22,919,592	8,223,006	40,529,433	40,529,433
RIVERSIDE GAS COMPANY			88,369		88,369	88,369
ROCKLAND PIPELINE SYSTEM		7,674,599			7,674,599	7,674,599
ROSK COUNTY GAS GATHERING SYST	1,061,503				1,061,503	1,061,503
SABINE GAS TRANSMISSION COMPAN		7,912,556		81,989	7,994,545	7,994,545
SEAGULL ENERGY CORPORATION		51,942,705			51,942,705	59,967,705
SEAGULL SHORELINE SYSTEM		31,032,765			31,032,765	31,032,765
SOUTH HEMP GAS SUPPLY, INC.			5,056		5,056	5,056
SOUTH CEN-TEX GAS COMPANY	12,411,821	879,067		79,347	13,372,236	13,372,236
SOUTH HUSK COUNTY GAS CO., INC			382,084	44,877	426,961	426,961
SOUTHERN GAS COMPANY	738		6,101,962	1,941,599	8,044,295	8,044,295
SOUTHERN UNION COMPANY	391,832	978,054	193,673,358	14,561,578	209,604,822	250,820,248
SOUTHWEST GAS DISTRIBUTORS, IN		20,620	36,089	15,589	72,256	72,256
SOUTHWESTERN GAS PIPELINE, INC	51,305,286	10,031,664		8,451,327	71,788,278	71,788,278
SOUTHWESTERN-PECOS PIPELINE CO	731,129				731,129	731,129
SPINDLETOP GAS DISTRIBUTION ST		1,969,036			1,969,036	1,969,036
STATE GAS PIPELINE COMPANY		143,024			143,824	1,612,881
SUN GAS TRANSMISSION COMPANY,	2,116,206	2,408,629		37,699	6,562,534	6,562,598
SUNBURST ENERGIES, INC.		7,861,114			7,883,114	7,883,114
TAYLOR, J. H. GAS COMPANY		3,692,689		858,706	4,551,395	4,551,395
TEJAS GAS CORP.	6,066,567	32,241,277		1,537,248	41,845,072	41,237,726
TEJAS-SOUTHWESTERN PIPELINE CO	577,462	4,245,391		14,623	4,837,477	4,837,477
TEJAS-SW TWO		27,337,295			27,337,295	27,674,193
TENNGASCO GAS SUPPLY COMPANY		6,860,798		31,366	6,892,164	6,892,164
TEXAS INTRASTATE GAS CO.		2,768,516		16,232	2,784,748	2,784,748
TEXAS NATURAL GAS COMPANY			388,859	108,676	477,535	477,535
TEXAS SOUTHEASTERN GAS COMPANY	1,166,020	2,210,469		366,763	3,743,252	3,743,252
TEXAS UTILITIES FUEL COMPANY	103,548,350	147,924,228		1,721,826	253,194,005	253,194,005
TEXAS WESTERN MUNICIPAL GAS CO		1,595,963	502,405	177,900	2,276,268	2,276,268
TEXLINE GAS COMPANY	2,910	267,216		204,767	474,893	474,893
THC PIPELINE COMPANY		4,474,141			4,474,141	4,474,141
TRANS TEXAS PIPELINE		74,304,266			74,304,266	74,304,266
TRANSAMERICAN GAS TRANSMISSION		21,685,635			21,685,635	21,685,635
TRANSAMERICAN PIPELINE CORPORA	17,394,038	15,285,566		253,985	32,933,585	32,931,585
TRI-COUNTY GAS COMPANY, INC.	7,198		22,656		30,014	30,014
TRIANGLE GAS PIPELINE COMPANY		75,321			75,321	75,321
TRICO - JAY-BEE			90,558		90,558	90,558
U-GROVE CORPORATION			2,260		2,260	2,260
UNIT GAS TRANSMISSION COMPANY		1,583,708			1,583,708	1,581,708
UNITED TEXAS TRANSMISSION CORP	975,721	332,977,610		9,631,388	343,584,939	343,584,939
V.H.C. PIPELINE COMPANY	3,393,475				3,393,475	3,393,475
VAL GAS COMPANY	6,010,657	1,179,034		45,158	7,238,849	7,238,849
VALERO GATHERING COMPANY	27,150,029	6,305,834		750	38,037,613	38,037,613
VALERO TRANSMISSION COMPANY	95,765,816	342,015,550		14,871,870	452,653,236	452,653,236
VALLEY PIPE LINES, INC.	155	61,983,553		856,192	62,839,900	62,839,900
VENTURE PIPELINE COMPANY			833,710		833,710	1,005,840
VIDC COMPANY			5,740		5,740	5,740
WEST END GAS COMPANY			491,911	77,763	569,695	569,695
WEST TEXAS GAS, INC.	3,971,881	2,085,717	11,992,192	705,755	18,705,345	18,705,345
WESTAR TRANSMISSION COMPANY	82,661,805	183,123,920	1,167,639	1,915,530	268,870,889	269,870,889
WESTERN GAS CORPORATION	11,882,675	15,088,786		70,175	27,041,636	27,041,636
WHEELER GAS, INC.	1,000		297,777	82,056	360,833	839,395
WINNIE PIPELINE COMPANY	6,800,288	8,756,942		716,903	16,274,135	16,274,135
WOODLANDS NATURAL GAS CORP.			192,976	17,893	210,869	293,869
YOAKUM PIPELINE COMPANY	858,908	10,911,607		684,511	12,051,026	15,486,548
TOTAL	982,026,695	3,177,728,248	1,408,120,783	231,883,708	6,799,359,853	10,317,798,087

TABLE 8—GAS OPERATING REVENUE AND EXPENSES, TEXAS ONLY—1985

Company Name	Total Gas Sales	Total Other Operating Revenue	Total Operating Revenue
ALLIANCE GAS CORPORATION	65,325.00	.00	65,325.00
AMAREX GAS TRANSPORTATION CO., INC.	.00	152,385.21	152,385.21
AMERICAN DISTRIBUTION COMPANY	18,671,118.00	19,131.00	18,690,249.00
AMERICAN PIPELINE COMPANY	78,065,184.00	4,569,677.00	82,634,861.00
AMOCO GAS COMPANY	369,036,490.00	8,973,913.00	378,010,403.00
ANDREWS GAS COMPANY, INC.	2,158,249.00	.00	2,158,249.00
ARANSAS NATURAL GAS CO.	1,243,702.93	.00	1,243,702.93
ARKLA, INC.	38,823,302.00	1,839,482.00	40,662,784.00
B & A PIPE LINE COMPANY	18,674,537.00	142,163.00	18,816,700.00
BENNY GAS COMPANY	491,084.22	7,473.54	498,557.76
BRAZOS RIVER GAS CO.	12,734,916.00	182,531.00	12,917,447.00
BROWN INDUSTRIAL GAS, INC.	1,324,161.00	.00	1,324,161.00
CAMPEON PIPELINE CORPORATION	20,716,426.45	817,830.75	21,534,257.20
CANYON GAS CO.	20,779.40	514.68	21,294.08
CHANNEL INDUSTRIES GAS CO.	11,412,665.00	22,936,572.00	34,349,237.00
CHAPARRAL GAS PIPELINE, INC.	1,456,385.74	8,936.25	1,465,281.99
CIBOLO GAS, INC.	521,924.29	1,464,653.97	1,986,578.26
CITIZENS GAS CO-OPERATIVE	64,154.04	240.00	64,394.04
CLAJON GAS CO.	161,874,843.94	53,498,347.54	215,373,191.48
COLORADO INTERSTATE GAS COMPANY	74,666,655.00	8,221,491.00	82,888,146.00
CONSOLIDATED UTILITIES, INC.	491,562.00	3,839.00	495,401.00
CORONADO TRANSMISSION COMPANY	102,745,573.00	976,051.00	103,721,624.00
D & M NATURAL GAS CO.	216,552.00	1,489.00	218,041.00
DAL-MAR ENERGY, INC.	249,244.00	.00	249,244.00
DANEX PIPELINE COMPANY	77,697.00	.00	77,697.00
DELHI GAS PIPELINE CORPORATION	251,434,549.00	48,367,165.00	299,801,714.00
DOMAN ENERGY, INC.	1,152,575.00	13,070.00	1,165,645.00
DOUCETTE GAS ASSOCIATION, THE	48,752.38	298.84	49,051.18
DOW PIPELINE COMPANY	71,575,782.07	12,445,187.57	84,020,969.64
EAGLE PASS NATURAL GAS CORP.	1,551,482.00	- 32,070.00	1,583,552.00
EAST TEXAS CENTER GAS COMPANY, INC.	987,880.00	152.00	988,032.00
EAST TEXAS INDUSTRIAL GAS COMPANY	7,791,824.10	32,407.96	7,824,232.06
EL PASO GAS TRANSPORTATION COMPANY	64,50[illegible],256.00	466,323.00-	64,034,933.00
EL PASO HYDROCARBONS CO.	161,727,635.00	45,881,767.00	207,609,402.00
ENRONGAS COMPANY	267,580,981.00	3,820,755.00	271,401,436.00
ENERGY GATHERING, INC.	5,365,810.00	394.00	5,365,804.00
ENERGY PIPELINE CORPORATION	1,722,576.00	6,394.75	1,728,970.75
ENTEX, INC.	657,961,920.00	6,950,257.00	664,912,177.00
ESPERANZA PIPELINE CORP.	18,375,661.00	3,227,991.00	21,603,652.00
ETEXAS PRODUCERS GAS COMPANY	.00	4,835,649.00	4,835,649.00
EXXON GAS SYSTEM, INC.	110,315,856.00	49,045,403.00	159,361,259.00
FERGUSON CROSSING PIPE LINE CO.	29,864,905.00	3,070,830.00	32,935,735.00
FERGUSON S.WESTERN GAS GATH. SYST.	21,367,693.00	265,651.00	21,633,344.00
FERGUSON-BRAZOS COUNTY GAS GATH. SYST.II	2,178,706.74	.00	2,178,706.74
FERGUSON-BURLESON COUNTY GAS GATH. SYST.	44,886,277.55	3,865,319.82	48,751,597.37
FERGUSON-EL DORADO VENTURE	89,546.26	20,397.90	109,944.16
GRANGERLAND-WIGGINSVILLE GAS COM	104,050.00	843.34	104,893.34
GULFSIDE GAS COMPANY	275,032.18	8,748.46	283,780.64
HIGH PLAINS NATURAL GAS CO.	10,940,126.00	753,987.00	11,694,113.00
HNG INDUSTRIAL NATURAL GAS COMPANY	96,138,765.00	.00	96,138,765.00
HOUSTON PIPE LINE COMPANY	586,554,234.00	126,833,632.00	713,387,866.00
HP GATHERING COMPANY	11,781,349.00	17,418.00	11,798,767.00
HUNGLE GAS TRANSMISSION COMPANY	192,260,667.00	.00	192,260,667.00
INDUSTRIAL GAS TRANSMISSION COMPANY	2,528,542.00	440,168.00	2,968,710.00
INTRASTATE GATHERING CORPORATION	51,408,258.00	11,617,073.00	63,021,331.00
INTRATEX GAS COMPANY	162,965,745.00	20,455,205.00	183,420,950.00
J. V. MEACHEM GAS DISTRIBUTION SYSTEM	19,249.00	272.00	19,521.00
JUNCTION NATURAL GAS COMPANY	459,761.66	.00	459,761.66
LAVACA PIPE LINE COMPANY	81,438.00	1,002,560.00	1,083,998.00
LINCO GAS PIPELINE	409,030.70	.00	409,030.70
LONE STAR GAS COMPANY OF TEXAS, INC.	.00	17,835,121.00	17,835,121.00
LONE STAR GAS COMPANY, A DIV. OF ENSERCH	1,322,265,192.00	56,293,952.00	1,378,559,144.00
LONGHORN PIPELINE COMPANY	25,923,031.56	32,913.27	25,955,944.83
MADISON COUNTY GAS GATHERING SYSTEM	202,132.00	43,682.00	245,814.00
MADLEON TRANSMISSION CO., INC.	5,871,890.80	4,978.04	5,876,868.84
MANKIAN GAS CORPORATION	175,458.00	.00	175,458.00
MCLEOD GAS CO.	26,938.71	.00	26,938.71
MIDVEN PIPELINE COMPANY	12,684,018.00	391,365.00	13,075,383.00
MITCHELL COUNTY UTILITY CO.	191,329.98	1,625.00	192,954.98
MOBIL VANDENBILT-BEAUMONT PIPELINE CO.	11,781,372.00	3,196,175.00	14,977,547.00

TABLE 8--GAS OPERATING REVENUE AND EXPENSES, TEXAS ONLY—1985

Total Operating & Maintenance Expenses	Total Other Operating Expenses	Total Operating Expenses	Net Gas Operating Income	Company Name
51,097.00	3,106.00	54,203.00	11,122.00	ALLIANCE GAS CORPORATION
66,719.52	36,564.00	103,278.52	49,106.69	AMARKI GAS TRANSPORTATION CO., INC.
13,683,727.00	245,959.00	13,930,686.00	755,559.00	AMERICAN DISTRIBUTION COMPANY
80,331,121.00	1,248,453.00	81,579,574.00	1,055,287.00	AMERICAN PIPELINE COMPANY
349,728,454.00	14,578,429.00	364,302,883.00	13,707,520.00	AMOCO GAS COMPANY
2,044,540.00	95,921.00	2,140,461.00	17,788.00	ANDREWS GAS COMPANY, INC.
1,047,456.18	89,819.89	1,137,276.07	106,424.86	ARANSAS NATURAL GAS CO.
32,887,997.00	3,625,077.00	36,512,774.00	4,150,010.00	ARKLA, INC.
13,277,637.00	169,633.00	13,447,270.00	1,369,430.00	B & A PIPE LINE COMPANY
390,211.09	76,574.82	466,785.91	31,771.85	BERRY GAS COMPANY
11,315,814.00	883,165.00	12,198,979.00	718,468.00	BRAZOS RIVER GAS CO.
1,271,204.00	132,800.00	1,404,004.00	(79,843.00)	BROWN INDUSTRIAL GAS, INC.
19,361,648.40	283,944.39	19,672,642.79	1,861,614.41	CAMPEON PIPELINE CORPORATION
13,924.81	7,367.97	21,792.78	(898.70)	CANTON GAS CO.
18,598,556.00	10,194,490.00	28,793,046.00	5,556,191.00	CHANNEL INDUSTRIES GAS CO.
1,332,524.04	77,299.02	1,409,823.06	55,458.93	CHAPARRAL GAS PIPELINE, INC.
1,297,798.48	297,601.40	1,595,399.88	391,178.38	CIHOLO GAS, INC.
52,061.36	3,536.40	55,597.76	8,796.28	CITIZENS GAS CO-OPERATIVE
176,056,318.21	26,565,675.61	202,619,994.02	12,753,197.46	CLAJON GAS CO.
.00	.00	.00*	82,688,146.00	COLORADO INTERSTATE GAS COMPANY
465,175.00	34,313.00	899,488.00	(4,087.00)	CONSOLIDATED UTILITIES, INC.
101,658,648.00	1,201,125.00	102,859,823.00	661,801.00	CORONADO TRANSMISSION COMPANY
209,019.00	5,430.00	214,449.00	3,592.00	D & M NATURAL GAS CO.
196,040.00	39,573.00	236,213.00	13,031.00	DAL-MAR ENERGY, INC.
68,484.00	6,015.00	74,499.00	3,198.00	DANEX PIPELINE COMPANY
234,263,697.00	23,051,605.00	257,320,304.00	42,481,410.00	DELHI GAS PIPELINE CORPORATION
1,087,331.00	4,158.00	1,091,739.00	73,906.00	DORAN ENERGY, INC.
45,306.19	1,927.31	47,233.50	1,817.68	DOUCETTE GAS ASSOCIATION, THE
71,639,048.42	5,426,778.39	77,065,826.81	6,355,182.81	DOW PIPELINE COMPANY
1,200,534.00	216,901.00	1,417,435.00	166,117.00	EAGLE PASS NATURAL GAS CORP.
899,931.00	- 25,923.00	925,854.00	22,178.00	EAST TEXAS CENTER GAS COMPANY, INC.
7,787,096.56	176,919.14	7,964,015.70	(139,783.64)	EAST TEXAS INDUSTRIAL GAS COMPANY
60,220,194.00	2,079,139.00	62,299,333.00	1,735,600.00	EL PASO GAS TRANSPORTATION COMPANY
186,156,621.00	15,128,683.00	201,285,304.00	6,323,898.00	EL PASO HYDROCARBONS CO.
245,866,142.00	18,591,783.00	264,457,925.00	6,983,511.00	ENERGAS COMPANY
5,717,644.00	(89,344.00)	5,628,300.00	(262,496.00)	ENERGY GATHERING, INC.
1,784,992.99	228,877.18	2,013,870.17	(284,899.42)	ENERGY PIPELINE CORPORATION
548,051,445.00	74,642,501.00	622,745,946.00	42,166,231.00	ENTEX, INC.
19,056,352.00	1,821,372.00	20,877,724.00	725,928.00	ESPERANZA PIPELINE CORP.
2,331,220.00	503,895.00	2,835,115.00	2,000,534.00	ETEXAS PRODUCERS GAS COMPANY
94,124,239.00	30,137,900.00	124,267,139.00	35,094,120.00	EXION GAS SYSTEM, INC.
29,404,664.00	1,781,794.00	31,186,458.00	1,749,277.00	FERGUSON CROSSING PIPE LINE CO.
19,563,596.00	1,568,019.00	21,128,615.00	504,729.00	FERGUSON S.WESTERN GAS GATH. SYST.
1,995,614.41	101,392.81	2,097,007.22	87,699.57	FERGUSON-BRAZOS COUNTY GAS GATH. SYST.II
37,224,739.29	5,757,141.04	42,981,880.33	5,769,717.04	FERGUSON-MUNLESON COUNTY GAS GATH. SYST.
101,040.50	1,275.59	102,326.09	7,618.07	FERGUSON-EL DORADO VENTURE
117,201.60	16,261.37	133,462.97	(28,569.61)	GRANGERLAND-WIGGINSVILLE GAS COR
227,993.05	40,616.08	268,614.13	15,166.51	GULFSIDE GAS COMPANY
10,940,512.00	651,821.00	11,592,333.00	101,760.00	HIGH PLAINS NATURAL GAS CO.
93,799,933.00	1,175,504.00	94,975,439.00	1,160,326.00	HNG INDUSTRIAL NATURAL GAS COMPANY
572,603,389.00	59,382,697.00	632,440,086.00	80,941,780.00	HOUSTON PIPE LINE COMPANY
11,512,199.00	209,641.00	11,721,840.00	76,927.00	HT GATHERING COMPANY
182,410,118.00	4,748,782.00	187,158,900.00	5,101,767.00	HUMBLE GAS TRANSMISSION COMPANY
2,615,533.00	180,254.00	2,795,787.00	172,923.00	INDUSTRIAL GAS TRANSMISSION COMPANY
50,669,509.00	5,999,293.00	56,668,802.00	6,352,529.00	INTRASTATE GATHERING CORPORATION
169,294,637.00	6,462,812.00	175,757,449.00	7,663,501.00	INTRATEX GAS COMPANY
16,705.00	1,997.00	18,702.00	819.00	J. V. REACHPH GAS DISTRIBUTION SYSTEM
431,245.71	66,253.12	499,498.83	(39,737.17)	JUNCTION NATURAL GAS COMPANY
858,918.00	187,239.00	1,042,157.00	41,841.00	LAVACA PIPE LINE COMPANY
389,137.22	21,259.25	410,396.47	(1,365.77)	LINCO GAS PIPELINE
2,961,430.00	7,568,448.00	10,529,878.00	7,305,243.00	LONE STAR GAS COMPANY OF TEXAS, INC.
1,161,015,835.00	105,469,261.00	1,267,086,696.00	111,474,488.00	LONE STAR GAS COMPANY, A DIV. OF ENSERCH
16,036,799.04	342,401.95	16,379,201.59	9,576,743.24	LONGHORN PIPELINE COMPANY
237,383.00	6,955.00	244,298.00	1,516.00	MADISON COUNTY GAS GATHERING SYSTEM
5,476,556.45	48,023.47	5,526,579.92	(49,711.06)	MADLEON TRANSMISSION CO., INC.
178,497.03	20,411.00	198,908.00	(19,450.00)	MAHAHAN GAS CORPORATION
67,554.46	421.65	67,976.11	(21,037.40)	MCLEOD GAS CO.
11,528,403.00	92,015.00	11,616,503.00	1,450,580.00	MIDYEN PIPELINE COMPANY
157,542.74	29,447.33	187,040.07	5,918.41	MITCHELL COUNTY UTILITY CO.
12,861,321.00	215,608.00	13,076,929.00	1,900,618.00	MOBIL VANDENBILT-BEAUMONT PIPELINE CO.

*Expenses are not available. They are not separated by State.

TABLE 8—GAS OPERATING REVENUE AND EXPENSES, TEXAS ONLY—1985

Company Name	Total Gas Sales	Total Other Operating Revenue	Total Operating Revenue
MORAN UTILITIES COMPANY	9,331,412.00	37,429.00	9,368,841.00
MORGAS COMPANY	7,816,667.00	218,859.00	8,035,526.00
MORSE UTILITY, INC.	81,874.98	.00	81,874.98
MUSTANG ENERGY CORP., DBA GULFSIDE GAS	441,792.83	17,073.18	458,866.01
NECHES GAS DISTRIBUTION COMPANY	60,406,635.00	400,170.00	60,806,805.00
NECHES PIPELINE SYSTEM	3,022,952.00	2,203,372.00	5,226,324.00
NGP PIPELINE COMPANY	16,042,401.00	38,015.00	16,080,416.00
NORTH BAILEY GAS FARMERS CO-OP	83,315.12	1,824.00	85,139.12
OASIS PIPELINE COMPANY	.00	48,252,588.00	48,252,588.00
P. A. GAS SERVICE, INC.	33,875.00	.00	33,875.00
PALO DURO PIPELINE COMPANY, INC.	13,868,342.00	2,708,976.00	16,577,318.00
PANHANDLE EASTERN PIPE LINE CO.	3,226,266.00	8,537,197.00	11,763,463.00
PANHANDLE GAS COMPANY	769,277,620.00	1,082.00	769,278,702.00
PELICAN RESERVE PIPELINE COMPANY	2,479,609.09	.00	2,479,609.09
PENA GAS COMPANY	67,897.95	.00	67,897.95
PENNY PIPELINE COMPANY, INC.	64,772,635.00	5,534,717.00	70,307,352.00
PETROFINA GAS PIPELINE COMPANY	1,813,344.00	.00	1,813,344.00
PHILLIPS NATURAL GAS COMPANY	.00	87,744,690.55	87,744,690.55
PHILLIPS PETROLEUM COMPANY	.00	2,766,699.50	2,766,699.50
PLAINS GAS FARMERS-COOP.	282,314.00	4,012.00	286,326.00
POWER-TEX JOINT VENTURE	23,067,000.18	122,228.90	23,189,229.08
PRODUCERS UTILITIES CORP.	642,218.16	15,343.51	657,561.67
QUIVIRA GAS COMPANY	34,241.04	4,084.30	38,325.34
RED RIVER PIPELINE	.00	3,745,401.00	3,745,401.00
REMROCK GAS COMPANY	46,081.00	540.00	46,621.00
RIO GRANDE VALLEY GAS COMPANY	31,308,533.00	5,786,938.00	37,095,471.00
RIVERSIDE GAS COMPANY	4,316.61	.00	4,316.61
ROCKLAND PIPELINE SYSTEM	9,515,271.00	888,106.00	10,403,377.00
RURAL ENERGY SYSTEMS, INC.	.00	99,211.00	99,211.00
RUSK COUNTY GAS GATHERING SYSTEM	328,813.00	154,723.00	483,536.00
SABINE GAS TRANSMISSION COMPANY	6,385,896.00	2,188,469.00	8,574,365.00
SEADRIFT PIPELINE CORPORATION	.00	50,004.00	50,004.00
SEAGULL ENERGY CORPORATION	12,284,701.00	3,427,197.00	15,711,898.00
SEAGULL SHORELINE SYSTEM	.00	115,516.00	115,516.00
SEAGULL TRANSMISSION COMPANY	.00	.00	.00
SOUTH BEND GAS SUPPLY, INC.	8,465.00	.00	8,465.00
SOUTH CEN-TEX GAS COMPANY	1,176,594.60	526,386.54	1,702,981.14
SOUTH RUSK COUNTY GAS CO., INC.	360,891.98	12,557.69	373,449.67
SOUTHERN GAS COMPANY	5,968,535.00	131,894.00	6,100,429.00
SOUTHERN UNION COMPANY	199,111,720.00	3,165,250.00	202,276,970.00
SOUTHWEST GAS DISTRIBUTORS, INC.	397,987.45	.00	397,987.45
SOUTHWESTERN GAS PIPELINE, INC.	95,461,969.55	13,808,343.32	109,270,312.87
SOUTHWESTERN-PECOS PIPELINE COMPANY	.00	234,196.00	234,196.00
SPINDLETOP GAS DISTRIBUTION SYSTEM	54,050,820.00	.00	54,050,820.00
STATE GAS PIPELINE COMPANY	284,836.00	264,493.00	548,329.00
SUN GAS TRANSMISSION COMPANY, INC.	2,425,032.00	507,349.00	2,932,381.00
SUNBURST ENERGIES, INC.	9,637,996.00	393,909.00	10,031,905.00
TAYLOR, J. H. GAS COMPANY	12,699,214.00	362,782.00	13,061,996.00
TEJAS GAS CORP.	19,892,300.00	13,594,470.00	33,486,770.00
TEJAS-SOUTHWESTERN PIPELINE COMPANY	1,331,346.91	538,541.11	1,869,888.02
TEJAS-SW TWO	23,586,368.00	2,791,844.00	26,380,212.00
TENNESSCO GAS SUPPLY COMPANY	.00	1,885,706.00	1,885,706.00
TEXAS GULF SOUTH PIPELINE COMPANY	56,543.00	.00	56,543.00
TEXAS INDUSTRIAL ENERGY COMPANY	113,089,588.00	89,020.00	113,178,608.00
TEXAS INTRASTATE GAS CO.	7,843,446.00	1,177,842.00	9,021,288.00
TEXAS NATURAL GAS COMPANY	165,055.07	1,955.25	167,010.32
TEXAS SOUTHEASTERN GAS COMPANY	7,298,047.00	506,770.00	7,804,817.00
TEXAS UTILITIES FUEL COMPANY	1,425,654,468.89	19,310,508.71	1,445,164,977.60
TEXAS WESTERN MUNICIPAL GAS CORPORATION	820,595.00	17,603.00	838,198.00
TEXLINE GAS COMPANY	5,578,595.00	329,452.00	5,908,047.00
THC PIPELINE COMPANY	111,619,001.00	93,320.00	111,912,321.00
THAMS TEXAS PIPELINE	.00	8,319,933.00	8,319,933.00
TRANSAMERICAN GAS TRANSMISSION CORP.	.00	9,388,553.00	9,388,553.00
TRANSAMERICAN PIPELINE CORPORATION	.00	5,452,616.00	5,452,616.00
TRI-COUNTY GAS COMPANY, INC.	265,737.30	.00	265,737.30
TRIANGLE GAS PIPELINE COMPANY	4,582,706.00	792,819.00	5,375,525.00
TRICO - JAY-DEE	36,724.50	11,299.69	48,024.19
U-GROVE CORPORATION	17,610.87	.00	17,610.87

TABLE 8—GAS OPERATING REVENUE AND EXPENSES, TEXAS ONLY—1985

Total Operating & Maintenance Expenses	Total Other Operating Expenses	Total Operating Expenses	Net Gas Operating Income	Company Name
8,719,632.00	687,264.00	9,406,896.00	(38,055.00)	MORAN UTILITIES COMPANY
5,186,939.00	1,617,514.00	6,804,453.00	1,231,093.00	MORGAS COMPANY
78,772.98	3,701.98	82,474.92	(599.94)	MORSE UTILITY, INC.
599,229.72	8,539.14	497,768.86	(38,902.85)	MUSTANG ENERGY CORP., DBA GOLDSIDE GAS
32,403,098.00	574,711.00	32,977,809.00	27,828,996.00	NECHES GAS DISTRIBUTION COMPANY
3,192,676.00	1,092,475.00	4,285,151.00	941,173.00	NECHES PIPELINE SYSTEM
16,740,798.00	(299,589.00)	16,441,205.00	(360,784.00)	NGP PIPELINE COMPANY
80,850.08	1,981.54	82,391.62	2,747.50	NORTH BAILEY GAS FARMERS CO-OP
13,091,810.00	21,264,037.00	34,355,873.00	13,896,715.00	OASIS PIPELINE COMPANY
39,097.00	6,086.00	45,183.00	(11,308.00)	P. K. GAS SERVICE, INC.
13,685,905.00	1,529,382.00	15,215,287.00	1,362,031.00	PALO DURO PIPELINE COMPANY, INC.
.00	.00	.00	11,763,461.00	PANHANDLE EASTERN PIPE LINE CO.
761,543,720.00	3,338,094.00	764,881,814.00	8,396,888.00	PANHANDLE GAS COMPANY
2,473,276.27	21,615.84	2,494,892.11	(15,283.02)	PELICAN WESPHYP PIPELINE COMPANY
62,690.73	10,608.89	73,299.62	(5,401.67)	PENA GAS COMPANY
75,022,402.00	4,245,990.00	79,268,392.00	(8,961,040.00)	PERRY PIPELINE COMPANY, INC.
1,766,267.00	2,736.00	1,769,023.00	48,321.00	PETROFINA GAS PIPELINE COMPANY
12,205,162.49	29,891,314.84	42,096,477.33	85,688,211.22	PHILLIPS NATURAL GAS COMPANY
2,766,699.50	6,916.74	2,773,616.24	(6,916.74)	PHILLIPS PETROLEUM COMPANY
289,915.00	7,251.00	297,166.00	(10,840.00)	PLAINS GAS FARMERS-COOP.
19,983,725.23	426,057.95	20,409,783.18	2,779,445.90	POWER-TEX JOINT VENTURE
677,136.89	21,200.61	698,337.50	(40,775.83)	PRODUCERS UTILITIES CORP.
34,483.30	1,698.68	36,181.98	2,783.36	QUIVIRA GAS COMPANY
1,790,966.00	9,117,712.00	10,908,678.00	(7,163,277.00)	RED RIVER PIPELINE
77,373.00	4,259.00	81,632.00	(35,011.00)	RIMROCK GAS COMPANY
31,757,529.00	3,464,198.00	35,221,727.00	1,873,744.00	RIO GRANDE VALLEY GAS COMPANY
10,279.09	3,587.29	13,866.38	(9,549.77)	RIVERSIDE GAS COMPANY
9,140,943.00	296,051.00	9,436,994.00	966,383.00	ROCKLAND PIPELINE SYSTEM
38,609.00	83,524.00	122,133.00	(22,922.00)	RURAL ENERGY SYSTEMS, INC.
345,112.00	111,205.00	456,317.00	27,219.00	RUSK COUNTY GAS GATHERING SYSTEM
7,437,388.00	7,143.00	7,444,531.00	1,129,638.00	SABINE GAS TRANSMISSION COMPANY
.00	.00	.00	50,004.00	SEADRIFT PIPELINE CORPORATION
16,093,762.00	2,487,232.00	18,580,994.00	(2,869,096.00)	SEAGULL ENERGY CORPORATION
10,076.00	37,515.00	47,591.00	67,925.00	SEAGULL SHORELINE SYSTEM
(3,871.00)	1,388.00	(2,483.00)	2,483.00	SEAGULL TRANSMISSION COMPANY
9,567.91	296.67	9,864.58	(1,399.58)	SOUTH BEND GAS SUPPLY, INC.
2,053,705.93	392,328.87	2,446,034.80	(743,053.66)	SOUTH CEN-TEX GAS COMPANY
383,736.72	33,404.56	377,141.28	(3,691.61)	SOUTH RUSK COUNTY GAS CO., INC.
2,957,961.00	1,843,648.00	4,801,611.00	1,298,818.00	SOUTHERN GAS COMPANY
175,282,427.00	18,938,888.00	194,221,315.00	8,055,655.00	SOUTHERN UNION COMPANY
386,975.18	4,485.02	391,460.20	6,527.25	SOUTHWEST GAS DISTRIBUTORS, INC.
102,210,490.38	4,583,690.08	106,760,180.46	2,510,132.41	SOUTHWESTERN GAS PIPELINE, INC.
30,000.00	49,601.00	79,601.00	154,595.00	SOUTHWESTERN-PECOS PIPELINE COMPANY
49,124,461.00	144,303.00	49,272,764.00	4,778,056.00	SPINDLETOP GAS DISTRIBUTION SYSTEM
579,027.00	2,556.00	581,583.00	(33,256.00)	STATE GAS PIPELINE COMPANY
2,518,609.00	368,684.00	2,887,293.00	45,088.00	SUN GAS TRANSMISSION COMPANY, INC.
8,208,107.00	4,061,689.00	12,345,796.00	(2,313,891.00)	SUNBURST ENERGIES, INC.
8,911,897.00	2,471,891.00	11,381,788.00	1,678,206.00	TAYLOR, J. H. GAS COMPANY
24,758,370.00	5,765,962.00	30,525,332.00	2,961,438.00	TEJAS GAS CORP.
1,310,261.84	406,505.63	1,716,767.47	153,140.55	TEJAS-SOUTHWESTERN PIPELINE COMPANY
22,127,092.00	1,739,689.00	23,866,781.00	2,513,871.00	TEJAS-SW TWO
5,712,825.00	(229,955.00)	5,482,870.00	(3,597,164.00)	TENNGASCO GAS SUPPLY COMPANY
35,902.00	3,472.00	44,374.00	12,769.00	TEXAS GULF SOUTH PIPELINE COMPANY
103,399,930.00	4,830,479.00	108,230,409.00	4,948,199.00	TEXAS INDUSTRIAL ENERGY COMPANY
9,646,418.00	(77,296.00)	9,569,122.00	(587,834.00)	TEXAS INTRASTATE GAS CO.
159,780.40	33,026.35	192,806.75	(25,796.43)	TEXAS NATURAL GAS COMPANY
7,363,647.00	205,042.00	7,571,689.00	233,128.00	TEXAS SOUTHEASTERN GAS COMPANY
1,406,276,648.12	18,759,585.96	1,425,036,198.08	20,128,783.52	TEXAS UTILITIES FUEL COMPANY
917,561.00	88,879.00	1,006,440.00	(170,242.00)	TEXAS WESTERN MUNICIPAL GAS CORPORATION
5,780,879.00	46,667.00	5,827,546.00	80,501.00	TEXLINE GAS COMPANY
102,583,195.00	3,837,164.00	106,426,359.00	5,485,962.00	THC PIPELINE COMPANY
523,272.00	2,813,220.00	3,336,492.00	983,441.00	THANS TEXAS PIPELINE
3,027,512.00	951,295.00	3,978,807.00	5,409,746.00	TRANSAMERICAN GAS TRANSMISSION CORP.
7,571,414.00	1,566,764.00	9,148,178.00	(3,691,562.00)	TRANSAMERICAN PIPELINE CORPORATION
277,679.80	2,046.59	281,726.39	(15,989.09)	TRI-COUNTY GAS COMPANY, INC.
5,261,139.30	3,620.00	5,264,809.00	90,716.00	TRIANGLE GAS PIPELINE COMPANY
54,387.21	18,240.50	77,628.41	(29,604.22)	TRICO - JAY-ORE
15,542.47	226.02	15,768.54	1,342.33	U-GROVE CORPORATION

*Seadrift Pipeline Corp. carries liquid petroleum raw materials and chemicals and very little natural gas. Expenses are not segregated.

TABLE 8—GAS OPERATING REVENUE AND EXPENSES, TEXAS ONLY—1985

Company Name	Total Gas Sales	Total Other Operating Revenue	Total Operating Revenue
UNIT GAS TRANSMISSION COMPANY	36,218,280.00	262,637.00	36,480,917.00
UNITED TEXAS TRANSMISSION COMPANY	394,722,965.00	71,409,674.00	466,132,639.00
V.H.C. PIPELINE COMPANY	2,185,267.00	6,890,413.00	9,075,680.00
VAL GAS COMPANY	2,280,795.00	2,742,979.00	5,023,774.00
VALERO GATHERING COMPANY	.00	9,279,015.00	9,279,015.00
VALERO INDUSTRIAL GAS COMPANY	3,643,034.00	.00	3,643,034.00
VALERO TRANSMISSION COMPANY	525,836,593.00	135,441,475.00	661,278,068.00
VALLEY PIPE LINES, INC.	96,056,393.00	106,462.00	96,162,855.00
VENTURE PIPELINE COMPANY	8,505,864.00	.00	8,505,864.00
VLOC COMPANY	653,439.00	.00	653,439.00
WEST END GAS COMPANY	472,958.17	16,557.44	489,515.61
WEST TEXAS GAS, INC.	23,962,574.00	690,938.00	24,653,512.00
WESTAR TRANSMISSION COMPANY	202,174,172.00	12,977,695.00	215,152,067.00
WESTERN GAS CORPORATION	67,907,686.00	814,807.00	68,722,493.00
WHEELER GAS, INC.	422,162.00	2,617.00	424,779.00
WINNIE PIPELINE COMPANY	37,892,191.58	1,650,209.08	39,542,400.66
WOODSBORO NATURAL GAS CORP.	288,141.00	11,399.00	299,540.00
YANKEE PIPELINE COMPANY	76,890,535.00	1,765,520.00	78,656,055.00
TOTALS	$9,743,469,553.49	$1,023,017,553.66	$10,766,487,107.15

TABLE 8—GAS OPERATING REVENUE AND EXPENSES, TEXAS ONLY—1985

Total Operating & Maintenance Expenses	Total Other Operating Expenses	Total Operating Expenses	Net Gas Operating Income	Company Name
32,716,510.00	1,794,232.00	34,510,742.00	1,970,175.00	UNIT GAS TRANSMISSION COMPANY
395,647,511.00	36,882,586.00	432,530,097.00	33,602,542.00	UNITED TEXAS TRANSMISSION COMPANY
6,646,265.00	1,075,487.00	7,721,752.00	1,353,928.00	V.H.C. PIPELINE COMPANY
3,926,237.00	1,120,416.00	5,046,653.00	(22,879.00)	VAL GAS COMPANY
1,704,981.00	3,350,734.00	5,055,715.00	4,223,300.00	VALERO GATHERING COMPANY
3,807,706.00	(807,700.00)	3,400,006.00	243,028.00	VALERO INDUSTRIAL GAS COMPANY
577,104,266.00	59,024,812.00	636,129,080.00	25,148,988.00	VALERO TRANSMISSION COMPANY
74,274,826.00	12,016,113.00	86,290,539.00	9,872,316.00	VALLEY PIPE LINES, INC.
8,499,446.00	130,243.00	8,629,689.00	(123,825.00)	VENTURE PIPELINE COMPANY
620,076.00	14,250.00	634,326.00	19,113.00	VLDC COMPANY
465,246.03	22,249.12	487,497.15	2,018.46	WEST END GAS COMPANY
22,304,844.00	192,317.00	22,497,161.00	2,156,351.00	WEST TEXAS GAS, INC.
221,671,820.00	21,931,848.00	243,603,668.00	(28,451,601.00)	WESTAR TRANSMISSION COMPANY
57,715,182.00	6,675,116.00	64,390,298.00	4,332,195.00	WESTERN GAS CORPORATION
236,566.00	83,238.00	319,804.00	104,975.00	WHEELER GAS, INC.
32,468,757.59	847,350.70	33,316,108.29	6,226,292.37	WINNIE PIPELINE COMPANY
244,295.00	36,603.00	280,898.00	18,642.00	WOODSBORO NATURAL GAS CORP.
72,786,484.00	3,309,714.00	76,096,198.00	2,559,857.00	YANKEE PIPELINE COMPANY
$9,310,561,287.89	$736,315,803.95	$10,046,877,091.84	$719,610,015.31	TOTALS

TABLE 9—MILES OF PIPELINE IN TEXAS—END OF 1985

Company Name	Miles of Pipeline
ACACIA PIPELINE CORPORATION	7.40
ADOBE GAS COMPANY	39.95
ALLIANCE GAS CORPORATION	8.15
ALMEDA WELDING & INSPECTION COMPANY	5.00
AMALGAMATED PIPELINE COMPANY	11.00
AMANEX GAS TRANSPORTATION CO., INC.	18.57
AMANGOSA PIPELINE CORPORATION	18.67
AMERICAN DISTRIBUTION COMPANY	18.20
AMERICAN PIPELINE COMPANY	91.20
AMOCO GAS COMPANY	381.28
ANGELINA PIPELINE COMPANY	19.00
ANR PIPELINE COMPANY	252.60
ARKLA, INC.	1,115.20
ARMOUR PIPE LINE COMPANY	6.00
B & A PIPE LINE COMPANY	21.31
BALCONES PIPELINE COMPANY	35.00
BATEMAN GAS PLANT VENTURE	9.99
BAY PIPELINE, INC.	18.00
BENGAL GAS TRANSMISSION COMPANY	29.21
BLACK MARLIN PIPELINE CO.	67.10
BLUE DOLPHIN PIPE LINE COMPANY	48.73
BLUEBONNET GATHERING, INC.	35.00
BRECKENRIDGE GASOLINE COMPANY	126.50
BROOM INDUSTRIAL GAS, INC.	75.42
C. B. GAS GATHERING, INC.	12.55
C. S. Y. & B. PIPELINE COMPANY	3.50
CABOT TRANSMISSION CORPORATION	36.97
CALLAHAN COUNTY GAS SYSTEMS, INC.	36.00
CAMPSON PIPELINE CORPORATION	17.93
CANARY PIPELINE COMPANY	28.00
CAPROCK PIPELINE COMPANY	50.59
CEN-TEX GATHERING SYSTEMS, INC.	3.30
CHANNEL INDUSTRIES GAS CO.	662.04
CHAPARRAL GAS PIPELINE, INC.	25.15
CHINA-BORE GAS COMPANY, INC.	13.61
CHRISTEX GAS TRANSMISSION CORPORATION	37.00
CIBOLO GAS, INC.	74.50
CLAJON GAS CO.	1,295.18
CORINTO NATURAL GAS COMPANY	2.00
COLEMAN GAS GATHERING COMPANY	9.11
COLONY PIPELINE CORPORATION	6.68
COLORADO INTERSTATE GAS COMPANY	762.00
COLUMBIA GULF TRANSMISSION CO.	43.40
COTORADO TRANSMISSION COMPANY	212.58
CONE - ODE, INC.	16.20
CROSS-PLAINS GAS CO. INC.	13.66
CURRIE ENTERPRISES, INC.	5.80
DEACE PIPELINE COMPANY	1.14
DE WITT GAS GATHERING, INC.	1.50
DELHI GAS PIPELINE CORPORATION	8,587.70
DEVCO LTD.	76.77
DORAN ENERGY, INC.	14.00
DOW PIPELINE COMPANY	802.08
DYER-HOLE PUMP SERVICE COMPANY	6.00
DYESCOLL PETROLEUM CORPORATION	17.05
EAST TEXAS CENTEX GAS COMPANY, INC.	21.60
EAST TEXAS INDUSTRIAL GAS COMPANY	46.26
EASTEX GAS TRANSMISSION COMPANY	54.27
EASTLAND NATURAL PIPELINE CO., INC.	5.70
EL PASO GAS TRANSPORTATION COMPANY	181.00
EL PASO HYDROCARBONS CO.	991.70
EL PASO NATURAL GAS CO	6,078.30
ENPINE PIPELINE CORPORATION	220.92
ENDEVCO PIPELINE COMPANY	87.06
ENERGY GATHERING, INC.	54.30
ENRON PIPELINE CORPORATION	132.10
ENRON GAS TRANSMISSION COMPANY	722.62
ENTERPRISE RESOURCES, INC.	.77
ENTEXANIA GAS COMPANY	22.21
ENTEXANIA PIPELINE CORP.	138.60
ETEXAS PRODUCERS GAS COMPANY	81.91
EXXON GAS SYSTEM, INC.	1,517.41
FERGUSON CROSSING PIPE LINE CO.	375.68
FERGUSON S.WESTERN GAS GATH. SYST.	116.64
FERGUSON-BRAZOS COUNTY GAS GATH. SYST.II	8.50
FERGUSON-BURLESON COUNTY GAS GATH. SYST.	365.05
FERGUSON-EL DURADO VENTURE	2.90
FLORIDA GAS TRANSMISSION COMPANY	869.80
FORT WORTH GAS COMPANY	15.90
FRONTIER NATURAL GAS CORPORATION	15.00
GALAXY ENERGIES, INC.	9.52
GENERAL ENTERPRISES, INC.	2.80
GSSI GAS CO.	.30
GULF COAST ENERGY, INC.	4.93
GULF COAST GAS CORPORATION	6.95
GULF STATES EQUITIES, INC.	35.50
GULFSIDE GAS COMPANY	21.10
GULFTIDE GAS CORPORATION	86.75
HAMILTON PIPELINE, INC.	8.00
HASKELL GATHERING COMPANY	91.70
HENDERSON PIPELINE COMPANY	1.20
HGI CORPORATION	55.15
HIGH PLAINS NATURAL GAS CO.	208.38
HNG INDUSTRIAL NATURAL GAS COMPANY	8.36
HORIZON NATURAL GAS CORPORATION	92.80
HOUSTON PIPE LINE COMPANY	2,727.14
HPI TRANSMISSION, INC.	58.00
HT GATHERING COMPANY	1.03
HYDROCARBON LTD.	92.50
INDUSTRIAL GAS TRANSMISSION COMPANY	98.40
INTRAGAS PIPELINE COMPANY	90.20
INTRASTATE GAS TRANS., INC.	3.00
INTRASTATE GATHERING CORPORATION	930.28
INTRATEX GAS COMPANY	8.36
J-P PIPELINE COMPANY	6.49
J-W GATHERING COMPANY	171.72
JUNCTION NATURAL GAS COMPANY	97.00
JY RESOURCES, INC.	6.00
K N ENERGY, INC.	50.00
LABRADOR ENERGY, INC.	1.00
LANCO GAS CORP.	97.80
LAVACA PIPE LINE COMPANY	130.79
LCGP, LTD.	7.50
LEON COUNTY TRANSMISSION COMPANY	21.30
LIBCO GAS PIPELINE	98.40
LIBERTY NATURAL GAS COMPANY	200.95
LIBRA ENERGIES, INC.	21.50
LINK SYSTEMS, INC.	89.17
LONE STAR GAS COMPANY OF TEXAS, INC.	180.60
LONE STAR GAS COMPANY, A DIV. OF ENSERCH	6,880.70
LONE STAR GATHERING COMPANY	81.29
LONGHORN PIPELINE COMPANY	4.67
MADISON COUNTY GAS GATHERING SYSTEM	3.11
MADISON TRANSMISSION CO., INC.	80.00
MAGNET GAS GATHERING COMPANY	8.20
MAK/CON ENERGY, INC.	85.48
MATADOR PIPELINE, LTD.	20.50
MCMULLEN COUNTY GAS GATHERING CO.	20.90
MENCO-MILAM GAS GATHERING SYSTEM	1.93
MID PLAINS PIPELINE COMPANY	78.79
MIDAS PIPELINE CORPORATION	9.04
MIDCON TEXAS PIPELINE CORP.	421.60
MIDVEN PIPELINE COMPANY	5.00
MIDWAY GAS COMPANY	7.25
MISSISSIPPI RIVER TRANS. CORP.	111.20
MJT GATHERING	6.30
MOBIL VANDERBILT-BEAUMONT PIPELINE CO.	191.00
MORGAS COMPANY	93.81
MOUNTAIN GAS TRANSMISSION, INC.	10.25
MUSTANG ENERGY CORP., DBA GULFSIDE GAS	123.51
NATIONAL GAS GATHERING COMPANY	25.35
NATURAL GAS P/L CO. OF AMERICA	6,698.80
NECHES GAS DISTRIBUTION COMPANY	8.10
NECHES PIPELINE SYSTEM	68.30
NGP PIPELINE COMPANY	7.99
NORTHERN NAT.GAS CO., DIV. OF INTERNORTH	4,194.70
NORTHWEST CENTRAL PIPELINE CORPORATION	413.10
OASIS PIPELINE COMPANY	577.59
OBECA GAS CORPORATION	27.50
PAISANO PIPELINE COMPANY	8.29
PAISANO TRANSMISSION COMPANY	7.60
PALO DURO PIPELINE COMPANY, INC.	139.37
PANHANDLE EASTERN PIPE LINE CO.	711.60
PANHANDLE GAS GATHERING CORP.	4.00
PEAK PIPELINE CORP.	23.93
PECOS PIPELINE & PRODUCING COMPANY	60.60
PELICAN RESERVE PIPELINE COMPANY	6.00
PENINSULA PIPELINE COMPANY	2.50
PENNY PIPELINE COMPANY, INC.	325.98
PETROFINA GAS PIPELINE COMPANY	17.30

TABLE 9—MILES OF PIPELINE IN TEXAS—END OF 1985

Company Name	Miles of Pipeline
PHILLIPS NATURAL GAS COMPANY	1,772.88
PHILMAY GAS COMPANY	5.40
PICTON PIPELINE COMPANY, INC.	6.10
PIPELINE SYSTEMS, INC.	15.60
POWER-TEX JOINT VENTURE	84.00
PRIMEX CORPORATION	1.10
PRODUCERS GAS COMPANY	584.95
PRODUCERS UTILITIES CORP.	46.50
PRONGHORN PIPELINE COMPANY	6.60
QUIVIRA GAS COMPANY	32.00
RAPP GAS COMPANY	45.85
RED RIVER PIPELINE	360.00
RELIANCE PIPELINE COMPANY	19.40
RICHARDSON FUELS, INC.	16.57
RIO GRANDE VALLEY GAS COMPANY	490.40
RIVERSIDE GAS COMPANY	6.00
ROCKLAND PIPELINE SYSTEM	134.33
ROCKWOOD TRANSPORT, INC.	21.79
ROSK COUNTY GAS GATHERING SYSTEM	15.90
SABINE GAS TRANSMISSION COMPANY	9.00
SABINE PIPE LINE CO.	33.00
SANTA GAS LIMITED	15.00
SARGENT GAS GATHERING SYSTEM	18.00
SEABOARD PIPELINE CORPORATION	90.00
SEAGULL ENERGY CORPORATION	385.04
SEAGULL SHORELINE SYSTEM	51.87
SHALLAD GATHERING SYSTEM, INC.	3.86
SHIPROCK SHOALS PIPELINE	11.00
SIRO, INC.	2.20
SOUTH BEND GAS SUPPLY, INC.	3.00
SOUTH CEN-TEX GAS COMPANY	103.34
SOUTH TEXAS GATHERING COMPANY	87.00
SOUTHERN NATURAL GAS COMPANY	149.70
SOUTHERN PETROLEUM COMPANY	8.00
SOUTHERN UNION COMPANY	87.20
SOUTHPORT ENERGY CORPORATION	10.00
SOUTHWEST GAS DISTRIBUTORS, INC.	9.83
SOUTHWESTERN GAS PIPELINE, INC.	1,966.30
SOUTHWESTERN-PECOS PIPELINE COMPANY	15.03
STATE GAS PIPELINE COMPANY	2.19
SUBSURFACE GAS PIPELINE COMP.	2.94
SUN GAS TRANSMISSION COMPANY, INC.	108.00
SUNBURST ENERGIES, INC.	11.00
SUNBURST GATHERING, INC.	22.71
T-GAS PIPELINE COMPANY	3.60
TAYLOR, J. H. GAS COMPANY	194.18
TECO PIPELINE COMPANY	49.57
TEJAS GAS CORP.	179.10
TEJAS-SOUTHWESTERN PIPELINE COMPANY	114.70
TEJAS-SW TWO	398.10
TENNECO INC.	2,432.10
TENNESSCO GAS SUPPLY COMPANY	51.38
TEX-GULF PIPELINE CO., INC.	7.45
TEXANA PIPELINE CO.	47.70
TEXAS EASTERN TRANS. CORP.	1,980.60
TEXAS GAS PIPE LINE CORP.	6.30
TEXAS GAS TRANSMISSION CORP.	34.40
TEXAS INTRASTATE GAS CO.	66.51
TEXAS SEA RIM PIPELINE, INC.	29.10
TEXAS SOUTHEASTERN GAS COMPANY	145.55
TEXAS SOUTHERN PIPE LINE, INC.	.30
TEXAS UTILITIES FUEL COMPANY	2,187.34
TEXAS WESTERN MUNICIPAL GAS CORPORATION	145.09
TEXCOL GAS SERVICES, INC.	72.31
TEXLINE GAS COMPANY	13.09
THC PIPELINE COMPANY	11.55
THOR ENERGY, INC.	1.60
THROCKMORTON GAS SYSTEMS	127.10
THUNG TEXAS PIPELINE	177.80
TRANSAMERICAN GAS TRANSMISSION CORP.	91.26
TRANSAMERICAN PIPELINE CORPORATION	875.66
TRANSCON. GAS PIPE LINE CORP.	2,066.10
TRANSWESTERN PIPELINE COMPANY	821.51
TRIANGLE GAS PIPELINE COMPANY	.51
TRUNKLINE GAS COMPANY	778.60
TWIN DIAMOND PIPELINE CO., INC.	3.30
UNION RIDGE OIL & GAS CORPORATION	96.90
UNIT GAS TRANSMISSION COMPANY	27.25
UNITED GAS PIPE LINE COMPANY	1,004.50
UNITED TEXAS TRANSMISSION COMPANY	2,016.78
V.M.C. PIPELINE COMPANY	25.50
VAL GAS COMPANY	359.25
VAL VERDE PIPELINE COMPANY	5.70
VALERO GATHERING COMPANY	176.97
VALERO TRANSMISSION COMPANY	5,227.74
VALLEY PIPE LINES, INC.	100.11
VANGUARD PIPELINE CORPORATION	8.00
VANGUARD-BRAZOS COUNTY P/L-JOINT VENTURE	15.00
VENTURE PIPELINE COMPANY	6.00
VLOC COMPANY	.65
WAMPEC PIPE LINE, INC.	7.00
WEBCO PIPELINE COMPANY	7.84
WELLHEAD VENTURES CORPORATION	8.74
WEST END GAS COMPANY	101.41
WEST TEXAS GAS, INC.	131.89
WEST TEXAS GATHERING COMPANY	178.90
WESTAR TRANSMISSION COMPANY	3,975.51
WESTERN GAS CORPORATION	406.61
WESTERN GAS INTERSTATE CO.	67.00
WILSON TRANSMISSION, INC.	6.25
WILSON, W., CORPORATION	99.10
WINNIE PIPELINE COMPANY	355.81
WOODWARD PIPELINE, INC.	13.88
YANKEE PIPELINE COMPANY	291.76
TOTAL	84,011.42

Note: The above figures reflect miles of pipeline operated by companies that filed an annual report with the Gas Utilities Division, Railroad Commission.

TABLE 10—INVESTOR-OWNED COMPANIES FILING ANNUAL REPORTS FOR 1985

ACACIA PIPELINE CORPORATION
MS. CHERYL L. HORNING
VICE PRESIDENT
11 GREENWAY PLAZA
SUITE 1418
HOUSTON TX 77046
713/960-9969

ADOBE GAS COMPANY
MR. D. B. FREEMAN
VICE PRESIDENT
1100 WESTERN UNITED LIFE BLDG.
MIDLAND TX 79701
915/683-4701

ALLIANCE GAS CORPORATION
MR. U. E. THORNE
PRESIDENT
303 WALLACE CIRCLE
MIDLAND TX 79707
915/699-7527

ALMEDA WELDING & INSPECTION COMPANY
MS. AMELIA W. CLEMENTS
PRESIDENT
P. O. BOX 45872
HOUSTON TX 77245
713/623-6753

AMALGAMATED GAS PIPELINE
MR. RICHARD A. POLLICK
P. O. BOX 130818
TYLER TX 75713-0818
214/592-7308

AMALGAMATED PIPELINE COMPANY
MR. GIL MORENO
CONTROLLER
P. O. BOX 1779
KILGORE TX 75662
214/984-5097

AMAREX GAS TRANSPORTATION CO., INC.
MR. MARCUS A. WATSON
CHIEF ADMIN. OFFICER
P. O. BOX 1678
OKLAHOMA CITY OK 73101
405/272-9201

AMARGOSA PIPELINE CORPORATION
MR. J. C. VICTORY
SR. VICE PRESIDENT
6501 NORTH BROADWAY
OKLAHOMA CITY OK 73116
405/840-6600

AMERICAN DISTRIBUTION COMPANY
MS. NANCY W. HARLAN
GAS CONTRACTS SUPERVISOR
333 CLAY, SUITE 1330
HOUSTON TX 77002
713/658-8878

AMERICAN PIPELINE COMPANY
MR. GARY A. MCELROY
SR. VICE PRESIDENT
333 CLAY STREET, SUITE 1330
HOUSTON TX 77002
713/739-0088

AMOCO GAS COMPANY
MR. L. L. HURST
PRESIDENT
P. O. BOX 3092
HOUSTON TX 77253
713/556-3638

ANDREWS GAS COMPANY, INC.
MR. JACK T. STARLING
GENERAL MANAGER
110 LOGSDON AVENUE
ANDREWS TX 79714
915/523-3260

ANGELINA PIPELINE COMPANY
MR. DWAIN L. WILLIAMS
CONTROLLER
1400 SMITH ST., SUITE 3030
HOUSTON TX 77002
713/650-3141

ANR PIPELINE COMPANY
MR. G. E. MARTIN
DIRECTOR
ACCOUNTING
500 RENAISSANCE CENTER
DETROIT MI 48243
313/496-0200

ARANSAS NATURAL GAS CO.
MR. CLAYTON L. CASPEY
SECRETARY-TREASURER
901 MAIN STREET
ROCKPORT TX 78382
512/729-7690

ARKLA, INC.
MR. J. D. KRUSE
COMPTROLLER
P. O. BOX 21734
SHREVEPORT LA 71151
318/226-2700

TABLE 10—INVESTOR-OWNED COMPANIES FILING ANNUAL REPORTS FOR 1985

ARMOUR PIPE LINE COMPANY
MS. KAY WYGAL
C/O PETR. RECORDS & ENGIN.
8 GREENWAY PLAZA, #1400
HOUSTON TX 77046
713/552-5800

B & A PIPE LINE COMPANY
MS. ANITA BARNWELL
FINANCIAL ANALYST
P. O. BOX 2819
ROOM 20-068
DALLAS TX 75221
214/657-3505

BAICONES PIPELINE COMPANY
MR. MARK V. RICHARDS
MANAGER
P. O. DRAWER 1270
MC ALLEN TX 78502
512/686-2491

BATEMAN GAS PLANT VENTURE
MR. HARVEY V. BISIEN, JR.
GENERAL MANAGER
909 N. E. LOOP 410
SUITE 600
SAN ANTONIO TX 78209
512/821-6194

BAY PIPELINE, INC.
MR. STEPHEN M. CLARK
VICE PRESIDENT
10210 NORTH CENTRAL EXPRESSWAY
SUITE 500
DALLAS TX 75231
214/692-3900

BENGAL GAS TRANSMISSION COMPANY
MR. CALVIN MICHELSON
AGENT
P. O. BOX 6027
SAN ANTONIO TX 78209
512/826-0681

BERRY GAS COMPANY
MR. JOHN C. BERRY
PRESIDENT
P. O. BOX 275
RAYWOOD TX 77582
409/587-4600

* BLACK MARLIN PIPELINE CO.
MR. LOUIS R. BRILEY
CONTROLLER
P. O. BOX 1188
HOUSTON TX 77001
713/654-6835

* BLUE DOLPHIN PIPE LINE COMPANY
MR. C. E. MANNING
TREASURER
2900 CITICORP CENTER
1200 SMITH
HOUSTON TX 77002
713/241-5111

BLUEBONNET GATHERING, INC.
MR. E. T. PERNELL
ATTORNEY
P. O. BOX 15246
FORT WORTH TX 76119
817/572-3027

BRAZOS GAS
MS. MARY HANGROVE
P. O. BOX 302
ALBANY TX 76430
915/762-3548

BRAZOS RIVER GAS CO.
MR. LEON WALLACE
PRESIDENT
P. O. BOX 1368
MINERAL WELLS TX 76067
817/325-4445

BRECKENRIDGE GASOLINE COMPANY
MR. DANIEL HODGSON
PLANT ACCOUNTANT
P. O. BOX 3438
ENGLEWOOD CO 80155
303/779-0996

BROWN INDUSTRIAL GAS, INC.
MR. JOHN T. DUNN
GENERAL MANAGER
C/O KOHLER CO.
ATTN. ENERGY & UTILITIES
KOHLER WI 53044
414/457-4441

C. B. GAS GATHERING, INC.
MRS. LONA PERRY
SECRETARY-TREASURER
P. O. BOX 1873
CORPUS CHRSTI TX 78403
512/888-6973

C. S. Y. & B. PIPELINE COMPANY
MR. J. A. SPILLER
VICE PRESIDENT
P. O. BOX 2233
AUSTIN TX 78767
512/477-2720

TABLE 10—INVESTOR-OWNED COMPANIES FILING ANNUAL REPORTS FOR 1985

CABOT TRANSMISSION CORPORATION
MR. DAVID R. PITTENGER
ASST. CONTROLLER
TRANSMISSION DIVISION
301 TAYLOR STREET
AMARILLO TX 79189
806/373-6042

CALLAHAN COUNTY GAS SYSTEMS, INC.
MR. W. SCOTT DOLE
CONTROLLER
1360 POST OAK BLVD.
SUITE 1900
HOUSTON TX 77056-3099
713/961-1770

CAMPEON PIPELINE CORPORATION
MS. LINDA GRAHAM
VICE PRESIDENT
17400 DALLAS PARKWAY
SUITE 116
DALLAS TX 75252
214/931-9070

CANARY PIPELINE COMPANY
MR. R. E. MEAD
SR. VICE-PRESIDENT
P. O. BOX 32999
SAN ANTONIO TX 78216
512/340-4070

CANYON GAS CO.
MR. C. W. GUTHRIE
OWNER
P. O. BOX 248
CISCO TX 76437
817/442-1743

CAPROCK PIPELINE COMPANY
MR. DAVID R. PITTENGER
ASST. CONTROLLER
TRANSMISSION DIVISION
P. O. BOX 90
AMARILLO TX 79189
806/378-3300

CEN-TEX GATHERING SYSTEMS, INC.
MR. RICHARD L. VAUGHN
VICE-PRESIDENT
310 NORTH WILLIS, SUITE 123
ABILENE TX 79603
915/676-1122

CHANNEL INDUSTRIES GAS CO.
MR. BILL J. WALLS
CONTROLLER
P. O. BOX 2511
HOUSTON TX 77001
713/757-7729

CHAPARRAL GAS PIPELINE, INC.
MR. GUY C. SPENCE
VICE PRESIDENT
12790 MERIT DRIVE
SUITE 702
DALLAS TX 75251
214/450-4780

CHINA-POMP GAS COMPANY, INC.
MR. PAUL I. DRUMMOND
SECRETARY
P. O. BOX 293
TYLER TX 75710
214/531-6000

CHRISTIE GAS TRANSMISSION CORPORATION
MR. MICHAEL CRAMER
CONTROLLER
SUITE 212
2700 BEE CAVE ROAD
AUSTIN TX 78746
512/327-9510

CIBOLO GAS, INC.
MR. DAVID F. RANDLE
PRESIDENT
302 MIDLAND AMERICAN BANK BLDG.
401 WEST TEXAS AVENUE
MIDLAND TX 7970[illegible]
915/685-6065

CITIZENS GAS CO-OPERATIVE
MRS. MARY E. DUBE
MANAGER
P. O. BOX 246
LA PRYOR TX 78872-0246
512/365-4322

CLAJON GAS CO.
MR. TIM HILBERT
FIN. ACCTG. MANAGER
600 CLAYDESTA TOWERS EAST
10 DESTA DRIVE
MIDLAND TX 79705
915/682-1176

COKINOS NATURAL GAS COMPANY
MR. MICHAEL EVAN COKINOS
PRESIDENT
5718 WESTHEIMER
SUITE #1040
HOUSTON TX 77057
713/974-0101

COLEMAN GAS GATHERING COMPANY
MR. J. R. TAYLOR
PRESIDENT
317 NORTH WILLIS
SUITE 21
ABILENE TX 79603
915/673-4868

TABLE 10—INVESTOR-OWNED COMPANIES FILING ANNUAL REPORTS FOR 1985

COLONY PIPELINE CORPORATION
MR. WILLIAM L. WINELAND
VICE-PRESIDENT
FINANCE
P. O. BOX 50550
MIDLAND TX 79710
915/682-6249

COLORADO INTERSTATE GAS COMPANY
MR. DAN A. HOMEC
CONTROLLER
P. O. BOX 1087
COLORADO SPGS CO 80901
303/473-2300

* COLUMBIA GULF TRANSMISSION CO.
MR. J. A. POINDEXTER
CORPORATE ATTORNEY
P. O. BOX 683
HOUSTON TX 77001
713/621-1200

CONSOLIDATED UTILITIES, INC.
MR. WILLIAM W. WILEY
PRESIDENT
P. O. BOX 128
MIAMI TX 79059
806/868-2511

CORONADO TRANSMISSION COMPANY
MR. JOHN MAXWELL
VICE-PRESIDENT
P. O. BOX 165
CORPUS CHRSTI TX 78403
512/888-6851

COWS - ONE, INC.
DR. RICHARD A. COPELAND
PRESIDENT
2223 PACKARD RD.
SUITE 12
ANN ARBOR MI 48104
313/663-0869

CROSS-PLAINS GAS CO. INC.
MR. DOYLE CRISWELL
PRESIDENT
307 TEXAS COMMERCE BANK BLDG.
LUBBOCK TX 79401
806/762-0469

CUBANO ENTERPRISES, INC.
MR. B. J. HANCOCK
PRESIDENT
P. O. BOX 1749
ROCKPORT TX 78382
512/729-1159

D & H NATURAL GAS CO.
MR. GREGG PELOQUIN
MANAGER
606 PAGE STREET
DEQUINCY LA 70633
318/743-6251

DAL-MAR ENERGY, INC.
MR. DALE SPIVEY
PRESIDENT
P. O. BOX 280
CROSS PLAINS TX 76443
817/725-7423

DANEX PIPELINE COMPANY
MR. ELLIS E. WIND
PRESIDENT
SUITE 300
40 N. E. LOOP 410
SAN ANTONIO TX 78216
512/826-2623

DE WITT GAS GATHERING, INC.
MS. RHEA J. DRZYMALA
AGENT
115 E. TRAVIS, SUITE 1645
SAN ANTONIO TX 78205
512/226-9109

DELHI GAS PIPELINE CORPORATION
MR. J. DAVID CHOISSER
VICE PRES. & CONTR.
FIRST CITY CENTER
1700 PACIFIC AVENUE, LB 10
DALLAS TX 75201
214/954-2000

DEVCO LTD.
MR. JAMES R. BLANKENSHIP
TREASURER
THREE NORTH PARK, SUITE 915
8800 NORTH CENTRAL EXPRESSWAY
DALLAS TX 75231
214/368-5322

DORAM ENERGY, INC.
MR. PETE R. GARLAND
VICE PRESIDENT OPERATIONS
396 WEST GREENS ROAD
HOUSTON TX 77067
713/873-3333

DOUCETTE GAS ASSOCIATION, THE
MR. WADE GREENUP
PRESIDENT
P. O. BOX 788
WOODVILLE TX 75979
409/283-3700

TABLE 10—INVESTOR-OWNED COMPANIES FILING ANNUAL REPORTS FOR 1985

DOW PIPELINE COMPANY
MR. L. A. IRMASTER
PRESIDENT
P. O. BOX 4286
HOUSTON TX 77210
713/978-3051

DOWCO GAS GATHERING
MR. MARK HAMILTON
P. O. BOX 510
HENDERSON TX 75653-0510
214/657-7311

DOWN-HOLE PUMP SERVICE COMPANY
MR. G. E. GRAHAM
PRESIDENT
2907 PRINCETON
MIDLAND TX 79701
915/698-3813

DRISCOLL PETROLEUM CORPORATION
MR. JAMES EDGINGTON
4008 VISTA
SUITE C-203
PASADENA TX 77504
713/943-7432

EAGLE PASS NATURAL GAS CORP.
MR. HOWARD S. HOOVER
PRESIDENT
715 WESTERN BANK BUILDING
5433 WESTHEIMER
HOUSTON TX 77056
713/977-8686

EAST TEXAS CENTER GAS COMPANY, INC.
MR. R. W. BORCHFIELD
PRESIDENT
P. O. BOX 8138
TYLER TX 75711
214/877-3018

EAST TEXAS INDUSTRIAL GAS COMPANY
MR. ERNEST F. SMITH
SEC'Y/TREASURER
P. O. BOX 460
MARSHALL TX 75671
214/938-6705

EAST TEXAS PETROLEUM CO., INC.
MR. S. KIRK EVATT
P. O. BOX 6342
ABILENE TX 79608
915/673-2058

EASTERN PIPE LINE COMPANY
MR. RONALD H. CHILDRE
407 SAN JACINTO BLDG.
HOUSTON TX 77002
713/221-1661

EASTEX GAS TRANSMISSION COMPANY
MR. MARC A. TICE
MANAGER
CONTRACT ADMINISTRATION
909 ESE LOOP 323, STE. 775
TYLER TX 75701
214/561-3792

EASTLAND NATIONAL PIPELINE CO., INC.
MR. JOHN C. WILHITE, JR.
PRESIDENT
1201 N. WATSON RD., #228
ARLINGTON TX 76011
817/640-7838

EL PASO GAS TRANSPORTATION COMPANY
MR. DAVID R. GRIFFIS
VICE PRESIDENT/TREASURER
P. O. BOX 3908
ODESSA TX 79760
915/335-3400

EL PASO HYDROCARBONS CO.
MR. DAVID R. GRIFFIS
VICE PRESIDENT/TREASURER
P. O. BOX 3908
ODESSA TX 79760
915/335-3400

EL PASO NATURAL GAS CO
MR. JEFFREY I. BEASON
DIRECTOR
P. O. BOX 1492
EL PASO TX 79978
409/525-9638

EMPIRE PIPELINE CORPORATION
MS. VALERIA SCHALL
MGR. ACCOUNTING
REVENUE AND PRODUCTION
P. O. BOX 303
LEBANON MO 65536
417/532-3101

ENDEVCO PIPELINE COMPANY
MR. WILLIAM S. LEFTWICH
VICE-PRES.-FINANCE
8080 N. CENTRAL EXPWY.
L. B. 47 STE. 1200
DALLAS TX 75206
214/691-5536

TABLE 10—INVESTOR-OWNED COMPANIES FILING ANNUAL REPORTS FOR 1985

ENERGAS COMPANY
MR. E. G. CARTER
VICE PRESIDENT
CONTROLLER/ASST. TREAS.
P. O. BOX 40
AMARILLO TX 79189
806/378-3300

ENERGY GATHERING, INC.
MR. JOHN MAXWELL
VICE-PRESIDENT
P. O. BOX 165
CORPUS CHRSTI TX 78403
512/888-6851

ENERGY PIPELINE CORPORATION
MR. JOE CAGGIANO
P. O. BOX 4000
THE WOODLANDS TX 77380
713/363-5640

ENSERCH GAS TRANSMISSION COMPANY
MR. DOUGLAS W. WILLIAMS
PRESIDENT
301 SOUTH HARWOOD STREET
DALLAS TX 75201
214/670-2151

ENTERPRISE RESOURCES, INC.
MR. JAMES C. MCLAUGHLIN
SR. VICE PRES./TREAS.
1100 MILAM BLDG., SUITE 3434
HOUSTON TX 77002
713/658-0351

ENTEX, INC.
MR. C. W. JONES
CONTROLLER
P. O. BOX 2628
HOUSTON TX 77001
713/654-5454

ESPERANZA GAS COMPANY
MS. B. JEAN ALLISON
711 POLK, SUITE 515
HOUSTON TX 77002
713/757-9739

ESPERANZA PIPELINE CORP.
C/O ROCKLAND PIPELINE SYSTEMS
860 CITY CORP CENTER
1200 SMITH STREET
HOUSTON TX 77002
713/651-0700

ETEXAS PRODUCERS GAS COMPANY
MR. CHARLES H. WHITE, JR.
P. O. BOX 2012
TYLER TX 77571
214/595-7913

EXXON GAS SYSTEM, INC.
MR. R. L. CDIE
CONTROLLER
P. O. BOX 3946
HOUSTON TX 77253-3946
713/680-5751

FARMERS' PIPELINE, INC.
MR. TABOR SCOTT
VICE PRESIDENT
2505 LAKEVIEW DRIVE
SUITE 200
AMARILLO TX 79109
806/373-0728

FERGUSON CROSSING PIPE LINE CC.
MR. JOE CAGGIANO
MANAGER OF ACCOUNTING
P. O. BOX 4000
THE WOODLANDS TX 77380
713/363-5640

FERGUSON S.WESTERN GAS GATH. SYST.
MR. JOE CAGGIANO
MGR. OF ACCTG.
P. O. BOX 4000
THE WOODLANDS TX 77380
713/363-5640

FERGUSON-BRAZOS COUNTY GAS GATH. SYST.II
MR. JOE CAGGIANO
MGR. OF ACCTG.
P. O. BOX 4000
THE WOODLANDS TX 77380
713/363-5640

FERGUSON-BURLESON COUNTY GAS GATH. SYST.
MR. JOE CAGGIANO
MGR. OF ACCTG.
P. O. BOX 4000
THE WOODLANDS TX 77380
713/363-5640

FERGUSON-EL DORADO VENTURE
MR. JOE CAGGIANO
MGR. OF ACCTG.
P. O. BOX 4000
THE WOODLANDS TX 77380
713/363-5640

TABLE 10—INVESTOR-OWNED COMPANIES FILING ANNUAL REPORTS FOR 1985

* FLORIDA GAS TRANSMISSION COMPANY
MR. LOUIS R. BRILEY
CONTROLLER
P. O. BOX 1188
HOUSTON TX 77001
713/654-6161

FORT WORTH GAS COMPANY
MR. A. ALAN GRIFFIN
CONTROLLER
444 PETROLEUM COMMERCE BLDG.
SAN ANTONIO TX 78205
512/223-3897

FRONTIER NATURAL GAS CORPORATION
MR. JOHN B. BERRY
PRESIDENT
P. O. BOX 846
TYLER TX 75710
214/595-4660

G & H ENERGY, INC.
MR. RAY JONES
2605 HIGHWAY 16 SOUTH
GRAHAM TX 76046
817/549-2970

GALAXY ENERGIES, INC.
MR. JOHN MAXWELL
VICE-PRESIDENT
P. O. BOX 165
CORPUS CHRSTI TX 78403
512/888-6851

GENERAL ENTERPRISE, INC.
MR. T. K. TOMLINSON
PRESIDENT
P. O. BOX 1094
EL CAMPO TX 77437
409/543-3777

GGSI GAS CO.
MR. D. B. FREEMAN
VICE PRESIDENT
1100 WESTERN UNITED LIFE BLDG.
MIDLAND TX 79701
915/683-4701

GRANGERLAND-WIGGINSVILLE GAS COR
MR. CHARLES FANNIN
CONSULTANT
P. O. BOX 8147
GRANGERLAND TX 77302
409/231-2624

GREY FOREST UTILITIES
MR. JAMES TIPTON
P. O. BOX 258
HELOTES TX 78023
512/695-8781

GULF COAST ENERGY, INC.
MR. CHARLES A. STEEN
PRESIDENT
1010 TEXAS COMMERCE PLAZA
CORPUS CHRSTI TX 78470
512/883-3883

GULF COAST GAS CORPORATION
MR. JAMES S. KING, JR.
PRESIDENT
P. O. BOX 6159
CORPUS CHRSTI TX 78411
512/852-4956

GULF STATES EQUITIES, INC.
MR. L. A. FRITZ
PRESIDENT
P. O. BOX 1873
CORPUS CHRSTI TX 78403
512/888-6973

GULFSIDE GAS COMPANY
MR. JOHN W. COLLINS, III
CROWN TOWER BUILDING, SUITE 700
8700 CROWNHILL BLVD.
SAN ANTONIO TX 78201
512/824-2319

GULFTIDE GAS CORPORATION
MR. H. J. HANCOCK
PRESIDENT
P. O. BOX 1749
ROCKPORT TX 78382
512/729-1159

HAMILTON PIPELINE, INC.
MR. J. R. HAMILTON
PRESIDENT
P. O. BOX 516
CARRIZO SPGS. TX 78834
512/876-5581

HASKELL GATHERING COMPANY
MR. O. LYNN MONTGOMERY
PRESIDENT
11911 RADIUM DRIVE
SAN ANTONIO TX 78216-2714
512/349-2323

TABLE 10—INVESTOR-OWNED COMPANIES FILING ANNUAL REPORTS FOR 1985

HENDERSON PIPELINE COMPANY
MR. ROBERT OSBORNE, II
PRESIDENT
401 EDWARDS STREET, STE. 1400
SHREVEPORT LA 71101
318/222-0517

HGI CORPORATION
MR. J. P. WATSON, JR.
PRESIDENT
621 AMERICANA BUILDING
HOUSTON TX 77002
713/652-5766

HIGH PLAINS NATURAL GAS CO.
MS. CAROL STORY
VICE PRESIDENT
P. O. BOX 777
CANADIAN TX 79014-0777
806/323-6464

HNG INDUSTRIAL NATURAL GAS COMPANY
MR. GEORGE W. POSEY
VICE PRES. & CONTROLLER
P. O. BOX 1188
HOUSTON TX 77001
713/654-6973

HORIZON NATURAL GAS CORPORATION
MR. T. C. RAMSEY
MANAGER
1200 INTERFIRST PLAZA TOWER
TYLER TX 75702
214/595-3456

HOUSTON PIPE LINE COMPANY
MR. GARY ZAHN
SUPERVISOR, GEN. ACCTG.
P. O. BOX 1188
HOUSTON TX 77001
713/654-6965

HPI TRANSMISSION, INC.
MR. JIM BRADEN
ASST. CONTROLLER
P. O. BOX 1188
ROOM 401
HOUSTON TX 77001
713/654-6809

HT GATHERING COMPANY
MR. GEORGE W. POSEY
CONTROLLER
P. O. BOX 1188
HOUSTON TX 77001
713/654-6973

HUMBLE GAS TRANSMISSION COMPANY
MR. W. A. FORE
ASST. SECRETARY
P. O. BOX 3946
HOUSTON TX 77253-3946
713/630-6412

HYDROCARBON LTD.
MR. JAMES R. BLANKENSHIP
TREASURER
THREE NORTH PARK EAST
SUITE 915
DALLAS TX 75231
214/368-5322

INDUSTRIAL GAS TRANSMISSION COMPANY
MR. B. W. BROWN
MANAGER
4116 ROSEWAY
HOUSTON TX 77025
713/666-0002

INTRAGAS PIPELINE COMPANY
MR. TIMOTHY L. VAN ACKEREN
2900 CITICORP CENTER
1200 SMITH STREET
HOUSTON TX 77002
713/739-0077

INTRASTATE GAS TRANS., INC.
MR. J. T. PRINGLE, JR.
PRESIDENT
950 CORBINDALE
SUITE 250
HOUSTON TX 77024
713/465-0338

INTRASTATE GATHERING CORPORATION
MR. R. E. MEAD
SR. VICE PRESIDENT
P. O. BOX 32999
SAN ANTONIO TX 78216
512/340-4070

INTRASTATE PIPELINE COMPANY, INC.
MR. BOB E. SYPHRETT
P. O. BOX 73043
HOUSTON TX 77273
713/537-6227

INTRATEX GAS COMPANY
MR. GEORGE W. POSEY
VICE PRES. - CONTROLLER
P. O. BOX 1188
HOUSTON TX 77001
713/654-6973

TABLE 10—INVESTOR-OWNED COMPANIES FILING ANNUAL REPORTS FOR 1985

J. V. MEACHEN GAS DISTRIBUTION SYSTEM
MR. J. V. MEACHEN
OWNER
1 MEACHEN ROAD
CONROE TX 77302
409/273-2364

J-P PIPELINE COMPANY
MR. PAUL CASH
PRESIDENT
5720 LBJ FREEWAY
SUITE 420
DALLAS TX 75240
214/644-2581

J-W GATHERING COMPANY
MR. H. G. WESTERMAN
PRESIDENT
15508 WRIGHT BROTHERS DRIVE
DALLAS TX 75244
214/233-8191

JUNCTION NATURAL GAS COMPANY
MR. R. K. RUSSELL
GENERAL MANAGER
519 COLLEGE STREET
JUNCTION TX 76849
915/446-2555

JY RESOURCES, INC.
MR. PAUL E. JORNAYVAZ
1980 POST OAK
SUITE 1630
HOUSTON TX 77056
713/439-0199

K N ENERGY, INC.
MR. HASSEL M. SANDERS
V.P.-RATES & CONS. ACCTG.
P. O. BOX 15265
LAKEWOOD CO 80215
303/989-1740

LABRADOR ENERGY, INC.
MR. TOP SIEH
VICE PRESIDENT
3930 INTERFIRST PLAZA
1100 LOUISIANA
HOUSTON TX 77002
713/654-8855

LARCO GAS CORP.
MS. PATTI LANKFORD
MGR. GAS CONTRACTS
P. O. BOX 2418
MIDLAND TX 79702
915/683-5451

LAVACA PIPE LINE COMPANY
MR. R. D. BUCHANAN
VICE PRESIDENT
1501 ALCOA BUILDING
PITTSBURGH PA 15219
412/553-3980

LCGP, LTD.
MR. T. J. DAVIS
GENERAL PARTNER
P. O. BOX 1868
HENDERSON TX 75653-1868
214/657-7806

LEON COUNTY TRANSMISSION COMPANY
MS. SUSAN E. WELLBORN
TREASURER
1300 MAIN STREET, SUITE 512
HOUSTON TX 77002
713/651-9561

LIRCO GAS PIPELINE
MR. JOHN C. BERRY
PRESIDENT
P. O. BOX 275
RAYWOOD TX 77582
409/587-4600

LIBERTY NATURAL GAS COMPANY
MR. R. W. MCDONALD
PRESIDENT
5307 E. MOCKINGBIRD LANE
SUITE 906
DALLAS TX 75206
214/821-9660

LIBRA ENERGIES, INC.
MR. RICHARD H. WILKINS
PRESIDENT
707 FIRST CITY BANK TOWER,
#202
CORPUS CHRISTI TX 78477
512/882-2681

LINK SYSTEMS, INC.
MS. SYLVIA L. TURNER
ASST. SECRETARY
SUITE 600 - L.B. 84
8235 DOUGLAS AVENUE
DALLAS TX 75225
214/750-9000

LONE STAR GAS COMPANY OF TEXAS, INC.
MR. J. F. REIMAN
CONTROLLER
301 SOUTH HARWOOD STREET
DALLAS TX 75201
214/741-3711

TABLE 10—INVESTOR-OWNED COMPANIES FILING ANNUAL REPORTS FOR 1985

LONE STAR GAS COMPANY, A DIV. OF ENSERCH
MR. E. E.MCALISTER
TREASURER
301 SOUTH HARWOOD STREET
DALLAS TX 75201
214/741-3711

* LONE STAR GATHERING COMPANY
MR. J. E. NEIMAN
CONTROLLER
301 SOUTH HARWOOD STREET
DALLAS TX 75201
214/741-3711

LONGHORN GATHERING, CO.
MR. CHARLES HERZFELD
P. O. BOX 2325
WICHITA FALLS TX 76307
817/322-6921

LONGHORN PIPELINE COMPANY
MR. J. B. PARSONS
NGP ACCOUNTING
P. O. BOX 1267, ROOM 505 NT
PONCA CITY OK 74601
405/767-5024

MADISON COUNTY GAS GATHERING SYSTEM
MR. KEVIN BARTON
P. O. BOX 7474
HOUSTON TX 77248
713/880-8750

MADLEON TRANSMISSION CO., INC.
MR. L. A. RIVERS
VICE PRESIDENT
P. O. BOX 79636
HOUSTON TX 77279
713/493-4116

MAGNET GAS GATHERING COMPANY
MR. E. FORBES GORDON
PRESIDENT
P. O. BOX 1227
HOUSTON TX 77251
713/974-6600

MAR/CON ENERGY, INC.
MR. J. E. GAYLE
PRESIDENT
5 GREENWAY PLAZA
SUITE 1449
HOUSTON TX 77046
713/627-3133

MARKHAM GAS CORPORATION
MR. FRANK A. GAYLE
PRESIDENT
P. O. BOX 126
MARKHAM TX 77456
409/843-5231

MATADOR PIPELINE, LTD.
MS. AMELIA W. CLEMENTS
PARTNER
2200 POST OAK BOULEVARD
SUITE 702
HOUSTON TX 77056
713/623-6753

MCLEOD GAS CO.
MR. RICHARD BOERNER
PRESIDENT
7125 MARVIN V. LOVE FREEWAY
SUITE 107
DALLAS TX 75224
214/780-8131

MCMULLEN COUNTY GAS GATHERING CO.
MR. JAMES W. LITTLE
CHAIRMAN
2700 N.E. LOOP 410, #485
SAN ANTONIO TX 78217
512/650-9682

MENCO-MILAM GAS GATHERING SYSTEM
MR. M. SCOTT WILSHUSEN
PRESIDENT
P. O. BOX 1404
CORPUS CHRSTI TX 78403
512/881-8468

MID PLAINS PIPELINE COMPANY
MR. DICK C. MILAM
VICE PRESIDENT
P. O. BOX 3247
LUBBOCK TX 79452
806/763-0822

MID-TEX TRANSMISSION CO., INC.
MR. ROBERT S. LOTT
PRESIDENT
P. O. BOX 599
HAMSHIRE TX 77622
713/852-5590

MIDAS PIPELINE CORPORATION
MR. B. H. CLEMENTS
MANAGER
2200 POST OAK BOULEVARD
SUITE 702
HOUSTON TX 77056
713/623-6753

TABLE 10—INVESTOR-OWNED COMPANIES FILING ANNUAL REPORTS FOR 1985

MIDCON TEXAS PIPELINE CORP.
MR. GERALD A. PAPE
CONTROLLER
P. O. BOX 90616
HOUSTON TX 77290-0616
713/583-5800

MIDVEN PIPELINE COMPANY
MS. ELAINE H. NEYLAND
ASSISTANT SECRETARY
CITICORP CENTER, #620
1200 SMITH STREET
HOUSTON TX 77002
713/654-8171

MIDWAY GAS COMPANY
MR. BARTON ROBINETT
CO-OWNER
300 NORTH GREEN STREET
SUITE 101
LONGVIEW TX 75601
214/758-2121

* MISSISSIPPI RIVER TRANS. CORP.
MR. E. B. ERNST, JR.
COMPTROLLER
9900 CLAYTON ROAD
ST. LOUIS MO 63124
314/991-9900

MITCHELL COUNTY UTILITY CO.
MR. MIKE HEMPHILL
VICE PRESIDENT
ROUTE 2, BOX 235
COLORADO CITY TX 79512
915/728-5092

MJY GATHERING
MR. DON L. YORK
P. O. BOX 800579
HOUSTON TX 77280-0579
713/464-6012

MOBIL VANDERBILT-BEAUMONT PIPELINE CO.
MR. P. R. MCLEROY
SUPERVISOR
E&P GAS ACCOUNTING
P. O. BOX 900
DALLAS TX 75221
214/658-2570

MORAN UTILITIES COMPANY
MR. GLENN MARKWARDT
CONTROLLER
P. O. DRAWER 188
CONROE TX 77305
409/756-4431

MORGAS COMPANY
MR. NEAL HICKEY
SECRETARY-TREASURER
P. O. DRAWER 188
CONROE TX 77305
409/756-4431

MORSE UTILITY, INC.
MR. ESCHOL BLANKENSHIP
PRESIDENT
1121 S. BERNICE
SPEARMAN TX 79081
806/659-3052

MOUNTAIN GAS TRANSMISSION, INC.
MR. JOEL HEDGE
SECRETARY-TREASURER
1100 INTERFIRST PLAZA BLDG.
TYLER TX 75702
214/593-7374

MUSTANG ENERGY CORP., DBA GULFSIDE GAS
MR. MAYNARD H. BRADEN
PRESIDENT
599 SPENCER LANE
SAN ANTONIO TX 78201
512/732-2000

NATIONAL GAS GATHERING COMPANY
MR. C. R. DEVINE
VICE PRESIDENT
2500 EAST T.C. JESTER
SUITE 300
HOUSTON TX 77008
713/868-9200

* NATURAL GAS P/L CO. OF AMERICA
MR. JOHN GLASS
P. O. BOX 1208
LOMBARD IL 60148
312/691-3226

NECHES GAS DISTRIBUTION COMPANY
MR. C. L. CULVER, JR.
VICE PRESIDENT
P. O. BOX 52332
HOUSTON TX 77052
713/650-5830

NECHES PIPELINE SYSTEM
MR. BOYD BRISCOE
EXEC. VICE PRES.
1600 SMITH, SUITE 3075
HOUSTON TX 77002
713/759-1025

TABLE 10—INVESTOR-OWNED COMPANIES FILING ANNUAL REPORTS FOR 1985

NGP PIPELINE COMPANY
MR. CHRISS GIGLIOTTI
DIRECTOR
FINANCIAL & REGULATORY ACCTG.
2223 DODGE STREET - CP4
OMAHA NE 68102
402/633-6298

NOR-VAL GAS COMPANY
MR. PALMER L. MOE
P. O. BOX 500
SAN ANTONIO TX 78292
512/246-2395

NORTH BAILEY GAS FARMERS CO-OP
MR. WINSTON ALLISON
MANAGER
P. O. BOX 308
MULESHOE TX 79347
806/272-3267

* NORTHERN NAT.GAS CO., DIV. OF INTERNORTH
MR. T. M. TEPPT
CONTROLLER
2223 DODGE STREET
OMAHA NE 68102
402/633-4000

* NORTHWEST CENTRAL PIPELINE CORPORATION
MR. B. TODD HOPKINSON
CONTROLLER
P.O. BOX 3288 (32-9)
TULSA OK 74101
405/236-0601

OASIS PIPELINE COMPANY
MR. GEORGE W. POSEY
CONTROLLER
P. O. BOX 1188
HOUSTON TX 77001
713/654-6973

ORECA GAS CORPORATION
MR. JAMES SHORT
PRESIDENT
P. O. BOX 121
GONZALES TX 78629
512/672-9724

P. K. GAS SERVICE, INC.
MR. FORREST JOHNSON
PRESIDENT
3600 WEST PIONEER PKWY.
ARLINGTON TX 76013
817/265-5151

* PACIFIC INTERSTATE TRANS. CO.
MR. RAMON M. SHARBUTT
CONTROLLER
720 WEST EIGHTH STREET
LOS ANGELES CA 90017
213/689-3641

PAISANO PIPELINE COMPANY
MR. F. W. LUTHER
PRESIDENT
5002 LEISURE
MIDLAND TX 79703
915/687-7654

PAISANO TRANSMISSION COMPANY
MS. JO-AN BOOTH
VICE-PRESIDENT
P. O. BOX 1520
GEORGE WEST TX 78022
512/449-2004

PALO DURO PIPELINE COMPANY, INC.
MR. RON NELSON
CONTROLLER
P. O. BOX 1368
HOUSTON TX 77251-1368
713/229-4903

PANHANDLE EASTERN PIPE LINE CO.
MR. G. G. GRUBER
ASST. CONTROLLER
FORECASTS & REPORTS
P.O. BOX 1348
KANSAS CITY MO 64141
816/968-2802

PANHANDLE GAS COMPANY
MR. GEORGE W. POSEY
VICE PRES. - CONTROLLER
P. O. BOX 1188
HOUSTON TX 77001
713/654-6973

PARAMOUNT GAS GATHERING CORP.
MR. CHARLES T. COLE
PRESIDENT
P. O. BOX 8297
TYLER TX 75711
214/595-3843

PEAK PIPELINE CORP.
MR. JOHN A. MASEK
PRESIDENT
P. O. BOX 3114
CASPER WY 82602
307/265-3214

TABLE 10—INVESTOR-OWNED COMPANIES FILING ANNUAL REPORTS FOR 1985

PECOS PIPELINE & PRODUCING COMPANY
MR. SCOTT DOLE
CONTROLLER
1360 POST OAK, SUITE 1900
HOUSTON TX 77056
713/961-1770

PELICAN RESERVE PIPELINE COMPANY
MR. BUCKNER D. BOANE
PRESIDENT
750 BERING DRIVE
SUITE 603
HOUSTON TX 77057
713/784-7552

PENA GAS COMPANY
MR. HERMILO G. PENA
OWNER
P. O. BOX 130
BANQUETE TX 78339
512/387-5381

PENINSULA PIPELINE COMPANY
MS. BARBARA BURNS
ENGINEERING ASST.
P. O. BOX 2503
CORPUS CHRSTI TX 78403
512/884-8724

PERRY PIPELINE COMPANY, INC.
MR. DWAIN L. WILLIAMS
CONTROLLER
1400 SMITH ST., SUITE 3030
HOUSTON TX 77002
713/650-3141

PETROFINA GAS PIPELINE COMPANY
MS. KRIS L. TERRY
VICE PRESIDENT
P. O. BOX 2159
DALLAS TX 75234
214/750-2809

PHILLIPS NATURAL GAS COMPANY
MR. R. W. PARSONS
VICE PRESIDENT
456 H S & L BLDG.
BARTLESVILLE OK 74004
918/661-8525

PHILLIPS PETROLEUM COMPANY
MR. K. L. SMALLEY
VICE PRESIDENT
17 P.B.
BARTLESVILLE OK 74004
918/661-7063

PHILMAX GAS COMPANY
MR. WILLIAM A. MASON
VICE-PRESIDENT
119 EAST RHAPSODY
SAN ANTONIO TX 78216
512/341-1705

PICTON PIPELINE COMPANY, INC.
MR. HUGH FINDAHL
PRESIDENT
2929 BRIARPARK
SUITE 410
HOUSTON TX 77042
713/783-1781

PIPELINE SYSTEMS, INC.
MR. ROBERT K. BOYD, JR.
VICE PRESIDENT - FINANCE
P. O. BOX 3438
ENGLEWOOD CO 80155
303/779-0996

PLAINS GAS FARMERS-COOP.
MR. CHARLES HOUGH
GENERAL MANAGER
P. O. BOX 476
FRIONA TX 79045
806/265-3428

POWER-TEX JOINT VENTURE
MR. D. B. FREEMAN
AGENT
C/O ADOBE GAS COMPANY
1100 WESTERN UNITED LIFE BLDG.
MIDLAND TX 79701
915/683-4701

PRIMEX CORPORATION
MR. R. JAMES RADCLIFFE, JR.
EXECUTIVE VICE PRESIDENT
1400 POST OAK BLVD.
SUITE 525
HOUSTON TX 77056
713/622-8201

PRODUCER'S GAS COMPANY
MS. REBA WRIGHT
MANAGER, GAS ACCTG.
4925 GREENVILLE AVENUE
SUITE 8950
DALLAS TX 75206
214/363-6085

PRODUCERS UTILITIES CORP.
MR. MORRIS SHAPIRO
PRESIDENT
P. O. BOX 2115
AUSTIN TX 78768
512/477-2911

TABLE 10—INVESTOR-OWNED COMPANIES FILING ANNUAL REPORTS FOR 1985

PRONGHORN PIPELINE COMPANY
MR. J. L. MORRISON
PRESIDENT
4400 BUFFALO GAP RD.
SUITE 5700
ABILENE TX 79606
915/695-8410

QUIVIRA GAS COMPANY
MR. DANIEL J. ZALOUDEK
PRESIDENT
P. O. BOX 2256
WICHITA KS 67201
316/832-5274

RAFL GAS COMPANY
MS. REBA WRIGHT
MANAGER, GAS ACCTG.
950 ONE ENERGY SQUARE
4925 GREENVILLE AVENUE
DALLAS TX 75206
214/363-6085

RED RIVER PIPELINE
MR. DAVID M. KINNEMAN
ATTORNEY
FIRST CITY CENTER, L.B. 10
1700 PACIFIC AVENUE
DALLAS TX 75201-4696
214/954-2000

RELIANCE PIPELINE COMPANY
MS. VERNA K. MCRET
CONTROLLER/SEC'Y
1667 COLE BOULEVARD
GOLDEN CO 80401
303/232-9292

REYNOLDS PIPELINE COMPANY
MR. C. R. FOOTE
STATE TAXES
6601 BROAD STREET ROAD
RICHMOND VA 23230
804/281-4150

RICHARDSON FUELS, INC.
MR. JERRY F. TODD
VICE PRESIDENT
201 MAIN STREET
FORT WORTH TX 76102
817/390-8600

RIMROCK GAS COMPANY
MR. GLENN C. HATFIELD
PRESIDENT
P. O. BOX 948
AMARILLO TX 79105
806/373-8781

RIO GRANDE VALLEY GAS COMPANY
MR. GILBERT R. TAYLOR
SR. VICE PRES. & GEN. MGR.
P. O. BOX 3690
BROWNSVILLE TX 78520
512/542-3531

RIVERSIDE GAS COMPANY
MR. W. M. STEPHENS
PARTNER
811 RUSK, SUITE 1730
HOUSTON TX 77001
713/223-8520

ROCKLAND PIPELINE SYSTEM
MR. THOMAS LAW
CONTROLLER
1200 SMITH STREET, SUITE 860
CITICORP CENTER
HOUSTON TX 77002
713/651-0700

ROSENTHAL, STANLEY H.
MR. STANLEY H.. ROSENTHAL
P. O. BOX 1471
BAY CITY TX 77414
409/245-9871

ROSEWOOD TRANSPORT, INC.
MR. JAMES R. BLANKENSHIP
VICE-PRESIDENT
THREE NORTHPARK, SUITE 915
8800 N. CENTRAL EXPWY.
DALLAS TX 75231
214/368-5322

RURAL ENERGY SYSTEMS, INC.
MR. R. B. MCELVAIN
PRESIDENT
P. O. BOX 515
DAKOTA CITY NE 68731
402/494-2061

RUSK COUNTY GAS GATHERING SYSTEM
MR. JAK FAUBION
CONTROLLER
P. O. BOX 7474
HOUSTON TX 77248
713/680-8750

SABINE GAS TRANSMISSION COMPANY
MR. FRANKLIN M. CANTRELL, JR.
PRESIDENT
636 HOUSTON NATURAL GAS BLDG.
HOUSTON TX 77002
713/651-9301

TABLE 10—INVESTOR-OWNED COMPANIES FILING ANNUAL REPORTS FOR 1985

SABINE PIPE LINE CO.
MR. J. P. BURNS
PRESIDENT
P. O. BOX 52332
HOUSTON TX 77002
713/651-9301

SANTO GAS LIMITED
MR. C. R. MOTE
AGENT
P. O. BOX 6809
ABILENE TX 79608
915/695-2130

SARGENT GAS GATHERING SYSTEM
MR. GEORGE W. GLOVER
INDEPENDENT EXECUTOR
P. O. BOX 87
BAY CITY TX 77414
409/245-1761

SCAN GAS, INC.
MR. IRA JAMES COLLINS
SUITE 630
12001 N. CENTRAL EXPWY.
DALLAS TX 75243
214/770-1977

SEADRIFT PIPELINE CORPORATION
MR. H. TOPRELLAS
VICE PRESIDENT
P. O. BOX 186
PORT LAVACA TX 77979
512/552-7511

SEAGULL ENERGY CORPORATION
MR. GENE BROWN
CONTROLLER
1001 FANNIN
SUITE 1700
HOUSTON TX 77002
713/951-4820

SEAGULL SHORELINE SYSTEM
MR. H. EUGENE BROWN, JR.
CONTROLLER
1001 FANNIN
SUITE 1700
HOUSTON TX 77002
713/951-4820

SEAGULL TRANSMISSION COMPANY
MR. GENE BROWN
CONTROLLER
1001 FANNIN
SUITE 1700
HOUSTON TX 77002
713/951-4820

SHALAKO GATHERING SYSTEM, INC.
MR. L. P. BLOODWORTH, JR.
PRESIDENT
P. O. BOX 395
SONORA TX 76950
915/387-2793

SHIPWRECK SHOALS PIPELINE
MR. JOE ROSSON
PRESIDENT
SUITE 790
1360 POST OAK BLVD.
HOUSTON TX 77056
713/622-0444

SINO, INC.
MR. JOHN W. BARBER
PRESIDENT
402 CYPRESS, SUITE 133
P. O. BOX 1126
ABILENE TX 79604
915/673-7391

SORUSCO PIPELINE, INC.
MR. RICHARD H. POLLICK
P. O. BOX 130818
TYLER TX 75713-0818
214/592-7308

SOUTH BEND GAS SUPPLY, INC.
MR. C. W. TUCKER
SECRETARY-TREASURER
P. O. BOX 68
SOUTH BEND TX 76081
817/362-4361

SOUTH CEN-TEX GAS COMPANY
MR. JOE CAGGIANO
MANAGER OF PIPELINE ACCOUNTING
P. O. BOX 4000
THE WOODLANDS TX 77380
713/363-5640

SOUTH RUSK COUNTY GAS CO., INC.
MS. MAE GREEN
PRESIDENT
P. O. BOX I
MT ENTERPRISE TX 75681
214/822-3955

SOUTH TEXAS GATHERING COMPANY
MS. SUSAN WIEWALL
PRESIDENT
P. O. BOX 79636
HOUSTON TX 77279
713/493-4116
713/759-3131

TABLE 10—INVESTOR-OWNED COMPANIES FILING ANNUAL REPORTS FOR 1985

SOUTHERN GAS COMPANY
MR. PAUL B. TOWNES
ACCOUNTANT
P. O. BOX 392
LONGVIEW TX 75606
214/758-0611

* SOUTHERN NATURAL GAS COMPANY
MR. G. L. FINLAY
V. P. - FINANCE
1ST NAT'L. SOUTHERN NAT. BLDG.
BIRMINGHAM AL 35203
205/325-7410

SOUTHERN PETROLEUM COMPANY
MR. ROBERT STOVALL
PRESIDENT
P. O. DRAWER 200
ELKHART TX 75839
214/764-2261

SOUTHERN UNION COMPANY
MR. STANLEY D. SMITH
VICE PRESIDENT & CONTROLLER
1800 INTERFIRST II
DALLAS TX 75270
214/748-3511

SOUTHFORK ENERGY CORPORATION
MR. REGINALD H. DENNY
AGENT
12000 SAWMILL, #307
THE WOODLANDS TX 77380-1202
713/292-2273

SOUTHWEST GAS DISTRIBUTORS, INC.
MR. JOHN A. NEWMAN
PRESIDENT
P. O. BOX 98
HWY. 90 EAST
RAYWOOD TX 77582
409/587-4822

SOUTHWESTERN GAS PIPELINE, INC.
MR. JOE CAGGIANO
MANAGER OF ACCTG.
P. O. BOX 4000
THE WOODLANDS TX 77380
713/363-5640

SOUTHWESTERN-PECOS PIPELINE COMPANY
MR. JOE CAGGIANO
MANAGER OF PIPELINE ACCOUNTING
P. O. BOX 4000
THE WOODLANDS TX 77380
713/363-5640

SPINDLETOP GAS DISTRIBUTION SYSTEM
MR. BOYD BRISCOE
EXECUTIVE VICE PRESIDENT
1600 SMITH, SUITE 3075
HOUSTON TX 77002
713/759-1025

STATE GAS PIPELINE COMPANY
MR. G. C. STIRLING
ASSISTANT CONTROLLER
P. O. BOX 2511
HOUSTON TX 77001
713/757-7729

SUBSURFACE GAS PIPELINE CORP.
MS. GLENDA WALKER
VICE PRESIDENT
SECRETARY/TREASURER
P. O. BOX 622
COLEMAN TX 76834
915/625-5703

SUN GAS TRANSMISSION COMPANY, INC.
MR. J. W. FLACK
PRESIDENT
P. O. BOX 2880
DALLAS TX 75221
214/890-6400

SUNBURST ENERGIES, INC.
MR. TRUETT SKIPPER
CONTROLLER
300 W. MARIENFELD, THE SUMMIT
P. O. BOX 3179
MIDLAND TX 79702
915/684-7151

SUNBURST GATHERING, INC.
MR. ARCHIE L. JACOBY
EXEC. VICE-PRES.
194 FIRST CITY BANK
SUITE 1420
CORPUS CHRSTI TX 78477
512/881-9258

T-GAS PIPELINE COMPANY
MR. JAMES C. NEW
VICE PRESIDENT
806 GUARANTY PLAZA
CORPUS CHRSTI TX 78475
512/884-0731

TAG RESOURCES, INC.
MR. PAT TARER
1619 PENNSYLVANIA AVENUE
FORT WORTH TX 76104
817/332-9133

TABLE 10—INVESTOR-OWNED COMPANIES FILING ANNUAL REPORTS FOR 1985

TAYLOR, J. H. GAS COMPANY
MR. J. H. TAYLOR
PRESIDENT
PERMIAN BLDG., ROOM 21
317 N. WILLIS
ABILENE TX 79603
915/673-4868

TECO PIPELINE COMPANY
MR. JAMES C. NEW
VICE PRESIDENT
626 GUARANTY PLAZA
CORPUS CHRSTI TX 78475
512/884-0731

TECOLOTE PIPELINE COMPANY
MR. ROBERT F. BOSWELL
VICE PRESIDENT
2100 TEXAS COMMERCE PLAZA
CORPUS CHRSTI TX 78470
512/882-2761

TEJAS GAS CORP.
MR. DALE ROWLEY
ASST. VICE-PRES.
P. O. BOX 2806
719 UPPER NORTH BROADWAY
CORPUS CHRSTI TX 78403
512/883-7214

TEJAS-SOUTHWESTERN PIPELINE COMPANY
MR. JOE CAGGIANO
MANAGER OF ACCTG.
P. O. BOX 4000
THE WOODLANDS TX 77380
713/363-5640

TEJAS-SW TWO
MR. DALE ROWLEY
ASST. VICE-PRES.
P. O. BOX 2806
CORPUS CHRSTI TX 78403
512/883-7214

TEMEX ENERGY, INC.
MR. GEORGE MCKELLER
500 UNITED PERCANTILE BLDG.
509 MARKET STREET
SHREVEPORT LA 71101
318/222-7022

* TENNECO INC.
MR. J. W. BURSON
CONTROLLER
P. O. BOX 2511
HOUSTON TX 77001
713/757-2131

TENNGASCO GAS GATHERING COMPANY
MR. G. C. STIRLING
P. O. BOX 2511
HOUSTON TX 77001
713/757-2480

TENNGASCO GAS SUPPLY COMPANY
MR. BILL J. WALLS
CONTROLLER
P. O. BOX 2511
HOUSTON TX 77001
713/757-7729

TEX-GULF PIPELINE CO., INC.
MR. JOHN H. ROADES
AGENT
P. O. BOX 467
LOUISE TX 77455
409/648-2641

TEX-LA GAS COMPANY
MR. JAMES E. SMITH
1324 SOUTH BECKHAM
SUITE-147
TYLER TX 75701
214/593-9660

TEXANA PIPELINE CO.
MR. JERRY E. FISCHER
PRESIDENT
P. O. BOX 1379
CORPUS CHRSTI TX 78403
512/882-7637

* TEXAS EASTERN TRAN. CORP.
MR. J. B. HIPPLE
VICE PRES. & COMPTROLLER
P. O. BOX 2521
HOUSTON TX 77252
713/759-3131

* TEXAS GAS PIPE LINE CORP.
MR. N. R. EVANS
MANAGER
PLANT REVENUE ACCTNG.
P. O. BOX 2120
HOUSTON TX 77001
713/960-7161

* TEXAS GAS TRANSMISSION CORP.
MR. P. E. HAGAN
CONTROLLER
GAS TRANSMISSION DIVISION
P. O. BOX 1160
OWENSBORO KY 42302
502/926-8686

TABLE 10—INVESTOR-OWNED COMPANIES FILING ANNUAL REPORTS FOR 1985

TEXAS GULF SOUTH PIPELINE COMPANY
MR. J. L. KIRKLAND
VICE PRESIDENT
P. O. BOX 1478
HOUSTON TX 77251-1478
713/229-4904

TEXAS INDUSTRIAL ENERGY COMPANY
MR. RON NELSON
CONTROLLER
P. O. BOX 1342
HOUSTON TX 77251-1342
713/229-4903

TEXAS INTRASTATE GAS CO.
MS. DORIS SUBER
P. O. DRAWER 188
CONROE TX 77305
409/756-4431

TEXAS NATURAL GAS COMPANY
MR. H. E. CULBERTSON
PRESIDENT
1322 ELECTRIC SERVICE BLDG.
115 WEST 7TH STREET
FT. WORTH TX 76102
817/332-9493

TEXAS PRODUCTION POOL LTD. PARTNERSHIP
MR. FREDDIE R. OERTLI
P. O. BOX 1239
NEW BRAUNFELS TX 78131
512/625-6321

TEXAS SPA RIM PIPELINE, INC.
MR. F. F. MARTIN
PRESIDENT
NINE GREENWAY PLAZA
SUITE 2700
HOUSTON TX 77046
713/871-5000

TEXAS SOUTHEASTERN GAS COMPANY
MR. GORDON L. HATCH
VICE PRESIDENT
921 EAST MAIN
P. O. BOX 38
BELLVILLE TX 77418
409/865-3114

TEXAS SOUTHERN PIPE LINE, INC.
MR. M. SCOTT WILSHUSEN
PRESIDENT
P. O. BOX 1404
CORPUS CHRSTI TX 78403
512/881-8468

TEXAS UTILITIES FUEL COMPANY
MR. M. I. WILLIAMSON
CONTROLLER
400 NORTH OLIVE, LB 82
DALLAS TX 75201
214/979-1301

TEXAS WESTERN MUNICIPAL GAS CORPORATION
MR. BOBBY OWEN
P. O. BOX 596
VAN HORN TX 79855
915/283-2337

TEXCOL GAS SERVICES, INC.
MR. JOHN C. MCKAY
ASST. CONTROLLER
FINANCIAL ACCOUNTING
NINE GREENWAY PLAZA
HOUSTON TX 77046
713/877-6876

TEXLINE GAS COMPANY
MR. R. I. SMOTHERS
CONSULTANT
P. O. BOX 1980
CORPUS CHRSTI TX 78403
512/882-8407

THC PIPELINE COMPANY
MR. G. C. STIRLING
ASSISTANT CONTROLLER
P. O. BOX 2511
T-26
HOUSTON TX 77001
713/757-7729

THOR ENERGY, INC.
MR. JAMES FRANZEN
VICE PRESIDENT
6713 TOWERING OAKS DRIVE
SHREVEPORT LA 71119
318/631-9280

THROCKMORTON GAS SYSTEMS
MR. H. CARL VANDERVOORT, JR.
PRESIDENT
P. O. BOX 26089
FORT WORTH TX 76116
817/244-0982

TRANSCO, INC.
MR. DON R. OWEN
11511 KATY FREEWAY, #370
HOUSTON TX 77079
713/556-1360

TABLE 10—INVESTOR-OWNED COMPANIES FILING ANNUAL REPORTS FOR 1985

TRANS TEXAS PIPELINE
MR. O. T. STEWART
VICE PRESIDENT
NATURAL GAS DIVISION CONTROLLER
P. O. BOX 500
SAN ANTONIO TX 78292
512/246-2201

TRANSAMERICAN GAS TRANSMISSION CORP.
MR. K. C. SHEPHARD
VICE PRESIDENT/GENERAL MANAGER
523 NORTH BELT, SUITE 600
HOUSTON TX 77060
713/445-4400

TRANSAMERICAN PIPELINE CORPORATION
MR. K. C. SHEPHARD
VICE PRESIDENT/GENERAL MANAGER
523 NORTH BELT, SUITE 600
HOUSTON TX 77060
713/445-4400

* TRANSCON. GAS PIPE LINE CORP.
MR. ALLAN J. MINAR
DIRECTOR
GENERAL ACCOUNTING
P. O. BOX 1396
HOUSTON TX 77251
713/871-8000

* TRANSWESTERN PIPELINE COMPANY
MR. LOUIS R. BRILEY
COMPTROLLER
P. O. BOX 1188
HOUSTON TX 77001
713/759-3131

TRI-COUNTY GAS COMPANY, INC.
MR. WINSTON ALLISON
MANAGER
P. O. BOX 308
MULESHOE TX 79347
806/272-3267

TRIANGLE GAS PIPELINE COMPANY
MR. W. M. GREENWELL, JR.
P. O.BOX 2012
TYLER TX 75710
214/595-7700

TRICO - JAY-DEE
MR. J. C. CHILDERS
P. O. BOX 3010
BORGER TX 79008-3010
806/273-2592

* TRUNKLINE GAS COMPANY
W. G. BALL
CONTROLLER
P. O. BOX 1348
KANSAS CITY MO 64141
816/968-2802

TWIN DIAMOND PIPELINE CO., INC.
MR. PAUL E. CAMERON, JR.
VICE-PRESIDENT
8300 BISSONNET, SUITE 660
HOUSTON TX 77074
713/270-7033

U-GROVE CORPORATION
MR. FRED M. WALL
PRESIDENT
P. O. BOX 986
STINNETT TX 79083
806/878-3129

UNION RIDGE OIL & GAS CORPORATION
MR. JAMES SHORT
PRESIDENT
P. O. BOX 1791
GONZALES TX 78629
512/672-9101

UNIT GAS TRANSMISSION CORP NT
MR. CHARLES W. JONES
CONTROLLER
P. O. BOX 2628
HOUSTON TX 77001
713/654-5454

* UNITED GAS PIPE LINE COMPANY
MR. E. G. PARKS
CONTROLLER
P. O. BOX 1478
HOUSTON TX 77001
713/229-4123

UNITED TEXAS TRANSMISSION COMPANY
MR. RON NELSON
CONTROLLER
P. O. BOX 1478
HOUSTON TX 77251-1478
713/229-4903

V.H.C. PIPELINE COMPANY
MR. WAYNE H. KING
PRESIDENT
P. O. BOX 500
SAN ANTONIO TX 78292
512/246-2468

TABLE 10—INVESTOR-OWNED COMPANIES FILING ANNUAL REPORTS FOR 1985

VAL GAS COMPANY
MR. O. T. STEWART
VICE PRES. - CONTROLLER
P. O. BOX 500
SAN ANTONIO TX 78292
512/246-2000

VAL VERDE PIPELINE COMPANY
MR. MIKE CHAPMAN
CONTROLLER
3402 TEXAS AMERICAN BANK BLDG.
FT. WORTH TX 76102
915/691-0280

VALERO GATHERING COMPANY
MR. O. T. STEWART
VICE PRESIDENT - CONTROLLER
P. O. BOX 500
SAN ANTONIO TX 78292
512/699-9222

VALERO INDUSTRIAL GAS COMPANY
MR. O. T. STEWART
VICE PRES. - CONTROLLER
P. O. BOX 500
SAN ANTONIO TX 78292
512/246-2000

VALERO INTERSTATE TRANS. COMPANY
MR. OLEN T. STEWART
CONTROLLER
P. O. BOX 500
SAN ANTONIO TX 78292
512/699-9222

VALERO TRANSMISSION COMPANY
MR. O. T. STEWART
VICE PRES. & CONTROLLER
P. O. BOX 500
SAN ANTONIO TX 78292
512/246-2201

VALLEY GAS TRANSMISSION, INC.
MR. TIM JONES
PRODUCTION ACCOUNTANT
601 N. W. LOOP 410
P. O. BOX 32999
SAN ANTONIO TX 78216
512/340-4070

VALLEY PIPE LINES, INC.
MR. GEORGE POSEY
VICE PRES.- CONTROLLER
P. O. BOX 1188
HOUSTON TX 77001
713/654-6973

VANGUARD PIPELINE CORPORATION
MR. JACK C. FAUBION
CONTROLLER
P. O. BOX 7474
HOUSTON TX 77248
713/880-8750

VANGUARD-BRAZOS COUNTY P/L-JOINT VENTURE
MR. JACK C. FAUBION
CONTROLLER
P. O. BOX 7474
HOUSTON TX 77248
713/880-8750

VENTURA PIPELINE CORPORATION
MR. DONALD E. SNOW, JR.
1200 SMITH STREET
SUITE 860
HOUSTON TX 77002
713/651-0700

VENTURE PIPELINE COMPANY
MS. ELAINE H. WEYLAND
ASSISTANT SECRETARY
CITICORP CENTER, SUITE 620
1200 SMITH STREET
HOUSTON TX 77002
713/654-8171

VLDC COMPANY
MR. O. T. STEWART
VICE PRES. - CONTROLLER
P. O. BOX 500
SAN ANTONIO TX 78292
512/246-2000

WARPEC PIPE LINE, INC.
MR. HAL W. YEAGER, JR.
PRESIDENT
900 OIL AND GAS BUILDING
WICHITA FALLS TX 76301
817/322-6906

WEBCO PIPELINE COMPANY
MR. THOMAS R. ALLEN
VICE PRESIDENT
P. O. BOX 240
ABILENE TX 79604
915/673-5024

WELLHEAD VENTURES CORPORATION
MR. J. E. GAYLE
PRESIDENT
8 GREENWAY PLAZA
SUITE 1449
HOUSTON TX 77046
713/627-3133

TABLE 10—INVESTOR-OWNED COMPANIES FILING ANNUAL REPORTS FOR 1985

WEST END GAS COMPANY
MR. JOHN W. COLLINS, III
SAN ANTONIO TX 78209
512/824-2319

WEST LEON GATHERING CO., INC.
MR. JAMES R. WILHITE
1102 ENTERPRISE DR., S-235
GRAND PRAIRIE TX 75051
817/649-0253

WEST TEXAS GAS, INC.
MR. J. L. DAVIS
PRESIDENT
211 NORTH COLORADO
MIDLAND TX 79701
915/682-6311

WEST TEXAS GATHERING COMPANY
MR. ROBERT M. HALL
ASST. TREASURER
7120 I-40 WEST
AMARILLO TX 79106
806/358-4501

WESTAR TRANSMISSION COMPANY
MR. DAVID R. PITTENGER
ASST. CONTROLLER
TRANSMISSION DIVISION
P. O. BOX 90
AMARILLO TX 79189
806/373-6042

WESTERN GAS CORPORATION
MR. R. P. PYERS
EXEC. VICE- PRES.
P. O. BOX 392
LONGVIEW TX 75606
214/758-0611

* WESTERN GAS INTERSTATE CO.
D. A. SCOVIL
VICE PRESIDENT
VICE PRES./ACCOUNTING
600 WEST 15TH, SUITE 900
AUSTIN TX 78701
512/477-5852

WHEELER GAS, INC.
MR. WILLIAM W. WILEY
PRESIDENT
P. O. BOX 128
MIAMI TX 79059
806/868-2511

WILSON TRANSMISSION, INC.
MR. JOHN W. WILSON
PRESIDENT
619 WEST TEXAS
SUITE 400
MIDLAND TX 79701
915/684-5567

WILSON, W., CORPORATION
MR. JOHN W. WILSON II
PRESIDENT
619 WEST TEXAS
SUITE 400
MIDLAND TX 79701
915/684-5567

WINNIE PIPPLINE COMPANY
MR. JOE CAGGIANO
MANAGER OF ACCTG.
P. O. BOX 4000
THE WOODLANDS TX 77380
713/363-5640

WOODSBORO NATURAL GAS CORP.
MR. HOWARD S. HOOVER, SR.
PRESIDENT
P. O. BOX 340
REFUGIO TX 78377
512/526-2334

WOODWARD PIPELINE, INC.
MR. HENRY O. DRILLING
VICE PRESIDENT
5300 HOLLISTER
SUITE 350
HOUSTON TX 77040
713/462-0151

YANKEE PIPPLINE COMPANY
MS. B. JEAN ALLISON
CONTROLLER
700 LOUISIANA, STE. 2000
HOUSTON TX 77002
713/228-0228

ZAPATA GATHERING COMPANY
MR. STEVEN M. PHILIPP
SUPERVISOR/CONTRACT ADMIN.
P. O. BOX 32999
SAN ANTONIO TX 78216
512/340-4070

* Regulated by the Federal Energy Regulatory Commission

TABLE 11—DIRECTORY OF MUNICIPAL GAS SYSTEMS FOR 1985

ANAHUAC, CITY OF
J. ROBERT NELSON
CITY ADMINISTRATOR
BOX 578
ANAHUAC TX 77514
409/267-6681

APPLEBY, CITY OF
N. F. BURT
MAYOR
ROUTE 10, BOX 5186
NACOGDOCHES TX 75961
409/564-3131

BAY CITY GAS COMPANY
TOM ROWLAND
DIRECTOR
1912 AVENUE I
BAY CITY TX 77414
409/245-2311

BELLVILLE, CITY OF
JOHN MUMME
CITY ADMINISTRATOR
BOX 817
BELLVILLE TX 77418
409/865-3136

BENAVIDES, CITY OF
ESTER GAMEZ
CITY SECRETARY
DRAWER H
UTILITY DEPARTMENT
BENAVIDES TX 78341
512/256-3263

BIG LAKE, CITY OF
BOBBY GAY
DIRECTOR OF PUBLIC WORKS
GAS DEPT.
BOX 300
BIG LAKE TX 76932
915/884-2511

BOERNE, CITY OF
RONALD C. BOWMAN
CITY ADMINISTRATOR
P. O. BOX 1677
BOERNE TX 78006
512/249-9511

BOOKER, CITY OF
SHARON PENNINGTON
CITY SECRETARY
BOX 122
BOOKER TX 79005
806/658-4479

BRACKETTVILLE, CITY OF
CHARLES OLSEN
CITY MANAGER
P O BOX 526
BRACKETTVILLE TX 78832
512/563-2412

BRADY GAS UTILITY, CITY OF
DAYTON BOREN
OPERATIONAL MANAGER
BOX 351
BRADY TX 76825
915/597-2233

BRAZORIA, CITY OF
KENNETH C. ZIMMERMANN
CITY ADMINISTRATOR
DRAWER E
BRAZORIA TX 77422
409/798-9131

BRENHAM GAS SYSTEM
BOYCE LONG
SUPERINTENDENT
P. O. BOX 1059
BRENHAM TX 77833
409/836-7911

BRONSON, CITY OF
AMBER ELLISON
CITY SECRETARY
P. O. BOX 305
BRONSON TX 75930
409/586-2201

CARRIZO SPRINGS, CITY OF
ROBERTO AVILA
DIRECTOR OF PUBLIC WORKS
308 PENA STREET
CARRIZO SPGS. TX 78834
512/876-2219

CASTROVILLE, CITY OF
BOBBIE J. FISCHER
CITY SEC/TREAS
BOX 479
CASTROVILLE TX 78009
512/538-2224

CHESTER, CITY OF
JIM WHITWORTH
OPERATOR
BOX 77
CHESTER TX 75936
409/969-2360

TABLE 11—DIRECTORY OF MUNICIPAL GAS SYSTEMS FOR 1985

CHIRENO, CITY OF
DEANNIE MEADOR
BILLING CLERK
GAS DEPT.
BOX 87
CHIRENO TX 75937
409/362-2312

COLUMBUS, CITY OF
GEORGE PUREFOY
CITY MANAGER
P.O. BOX 87
COLUMBUS TX 78934
409/732-2366

CORPUS CHRISTI, CITY OF
VICTOR S. MEDINA, P.E.
GAS SUPERINTENDENT
4225 S. PORT AVENUE
CORPUS CHRSTI TX 78415
512/854-4396

CUSHING, CITY OF
JAMES R. SCAFF
MAYOR
P O BOX 365
CUSHING TX 75760
409/326-4665

DAISETTA, CITY OF
PAT ABSHIER
MAYOR
P O BOX 549
DAISETTA TX 77533
409/536-6761

DEL RIO, CITY OF
ROBERTO VASQUEZ
GAS SYSTEM SUPT.
BOX 4239
DEL RIO TX 78840
512/775-5293

DENVER CITY, CITY OF
RAY A. HOHSTADT
CITY MANAGER
DRAWER J
DENVER CITY TX 79323
806/592-2505

DEVINE, CITY OF
J. P. MC CARTY
CITY ADMINISTRATOR
303 S. TEEL
DEVINE TX 78016
512/663-2804

DILLEY, CITY OF
H. G. (BERT) LUMBRERAS
CITY ADMINISTRATOR
BOX 230
DILLEY TX 78017
512/965-1624

DUMAS, CITY OF
LARRY A. SMITH
CITY MANAGER
P. O. BOX 438
DUMAS TX 79029
806/935-4101

EASTON, CITY OF
E. T. BELL
MAYOR
P. O. BOX 706
EASTON TX 75641
214/643-7819

ELDORADO, CITY OF
CAROLYN MAYO
CITY SECRETARY
BOX 713
ELDORADO TX 76936
915/853-2691

FALFURIAS, UTILITY BOARD OF
OTIS GOLDMAN
MANAGER
BOX 518
FALFURRIAS TX 78355
512/325-2597

FORT STOCKTON, CITY
JESSE GARCIA
CITY MANAGER
BOX 1000
FT. STOCKTON TX 79735
915/336-8525

FREER WATER CONTROL IMPROVE. DIS
VICENTE GUERRA
MANAGER
P.O. BOX 329
FREER TX 78357
512/394-7336

GARRISON, CITY OF
ALLEN R. PUGH, JR.
GAS SUPERINTENDENT
P. O. BOX 207
GARRISON TX 75946
409/347-2201

TABLE 11—DIRECTORY OF MUNICIPAL GAS SYSTEMS FOR 1985

GARY, CITY OF
J. R. SISTRUNK, JR.
MANAGER
BOX 160
GARY TX 75643
214/685-2225

GEORGE WEST, CITY OF
RICHARD MOORE
CITY SUPERINTENDENT
DRAWER F
GEORGE WEST TX 78022
512/449-1556

GOLDSMITH, CITY OF
BETTY FIFE
CITY MANAGER
BOX 629
GOLDSMITH TX 79741
915/827-3404

GRANDFALLS UTILITY SYSTEM
MIKE MULLINS
GAS SUPERINTENDENT
BOX 327
GRANDFALLS TX 79742
915/547-2331

GREY FOREST UTILITIES
PHIL FRANCESCO
BUSINESS MGR.
P O BOX 258
HELOTES TX 78023
512/695-8781

GRUVER, CITY OF
J. C. HARRIS
MAYOR
P. O. BOX 947
GRUVER TX 79040
806/733-5037

HEMPHILL, CITY OF
TOMMY NEAL
CITY MANAGER
DRAWER L
HEMPHILL TX 75948
409/787-2251

HEMPSTEAD, CITY OF
WILLIE MAE BORCH
CITY SECRETARY
1125 AUSTIN STREET
HEMPSTEAD TX 77445
409/826-2486

HUNTINGTON, CITY OF
ROY E. GOODRICH
CITY ADMINISTRATOR
BOX 349
HUNTINGTON TX 75949
409/876-4195

HUXLEY, CITY OF
LARRY VAUGHN
MAYOR
ROUTE 1, BOX 1410
SHELBYVILLE TX 75973
409/368-2266

IRAAN, CITY OF
KATHY SMART
CITY SECRETARY
P O BOX 457
IRAAN TX 79744
915/639-2301

JOAQUIN, CITY OF
ANN COCKRELL
CITY SECRETARY
BOX 237
JOAQUIN TX 75954
409/269-3670

KOUNTZE, CITY OF
CLYDE T. TOWNSON
CITY ADMINISTRATOR
BOX 188
KOUNTZE TX 77625
409/246-3463

LEFORS, CITY OF
MIKE STEELE
GAS SUPT.
BOX 383
LEFORS TX 79054
806/835-2200

LOS YBANEZ, CITY OF
ISREAL YBANEZ
OWNER
RCR-7 BOX 51
LOS YBANEZ TX 79331
806/872-5484

LYTLE, CITY OF
MELVA R. MASTERS
CITY SECRETARY
BOX 743
LYTLE TX 78052
512/772-3692

TABLE 11—DIRECTORY OF MUNICIPAL GAS SYSTEMS FOR 1985

MARIETTA, CITY OF
J. D. LEE
SUPERINTENDENT
P. O. BOX 247
MARIETTA TX 75566
214/835-5596

MCLEAN, CITY OF
MRS. STELLA LEE
CITY SECRETARY
BOX 9
MCLEAN TX 79057
806/779-2481

MENARD, CITY OF
JAMES F. CANNON
CITY ADMINISTRATOR
BOX 177
MENARD TX 76859
915/396-4616

MORTON, CITY OF
ALBERT L. FIELD
CITY MANAGER
201 E. WILSON
MORTON TX 79346
806/266-8850

NAVASOTA, CITY OF
GARY JOHNSON
DIR., PUBLIC WORKS
BOX 910
NAVASOTA TX 77868
409/825-6475

NEW SUMMERFIELD, CITY OF
FRANK BURNS
MANAGER
GAS SYSTEM
BOX 248
NEW SUMMERFLD TX 75780
214/726-3651

NEWTON, CITY OF
W. F. PETERS
GAS SUPERINTENDENT
BOX 839
NEWTON TX 75966
409/379-3593

NIXON, CITY OF
JOHN AGADO
DIRECTOR OF PUBLIC WORKS
UTILITY OFFICE
103 W. THIRD STREET
NIXON TX 78140
512/582-1924

PEARSALL, CITY OF
ALEX HERNANDEZ
SUPERVISOR OF PUBLIC WORKS
213 SOUTH OAK
PEARSALL TX 78061
512/334-3676

PERRYTON, CITY OF
DAVID A. LANDIS
CITY ENGINEER
BOX 849
PERRYTON TX 79070
806/435-4014

PINELAND, CITY OF
CHARLES C. COREY III
SUPT.
BOX 6
PINELAND TX 75968
409/584-2390

PLAINS, CITY OF
RUTH MURPHREE
SECRETARY
BOX 550
PLAINS TX 79355
806/456-2288

RANKIN, CITY OF
E. P. CUMMINGS
GAS SUPERINTENDENT
BOX 61
RANKIN TX 79778
915/693-2474

REKLAW, CITY OF
GILBERT STAFFORD
MGR.
GAS DEPARTMENT
P O BOX 25
REKLAW TX 75784
409/369-4333

RISING STAR, CITY OF
H. V. BURK
MAYOR
BOX 35
RISING STAR TX 76471
817/643-4261

ROBSTOWN, CITY OF
RUDY RUIZ
ASST. SUPT. OF UTILITIES
P. O. BOX 71
ROBSTOWN TX 78380
512/387-3554

TABLE 11—DIRECTORY OF MUNICIPAL GAS SYSTEMS FOR 1985

ROMA, CITY OF
THOMAS CANTU
DIRECTOR, PUBLIC WORKS
P. O. BOX 947
ROMA TX 78584
512/849-1411

SABINAL, CITY OF
JENNY MAE SHANE
CITY SECRETARY
BOX 838
SABINAL TX 78881
512/988-2218

SAN ANTONIO PUBLIC SER. BOARD
D. S. THOMAS
MANAGER, FINANCIAL SERVICES
BOX 1771
SAN ANTONIO TX 78296
512/227-3211

SEALY, CITY OF, GAS DEPT.
ELTON EMSHOFF
GAS SUPERINTENDENT
GAS DEPT. BOX 517
SEALY TX 77474
409/885-3511

SPEARMAN, CITY OF
JIM MURRAY
CITY MANAGER
BOX 37
SPEARMAN TX 79081
806/659-2524

SPUR, CITY OF
BETTY ASHLEY
CITY SECRETARY
402 W. BURLINGTON
SPUR TX 79370
806/271-3316

STARR COUNTY GAS SYSTEM
JOSE O. PENA
MANAGER
413 1/2 E. MAIN STREET
RIO GRANDE CY TX 78582
512/487-2400

STINNETT, CITY OF
BRUCE TITUS
CITY ADMIN.
BOX 909
STINNETT TX 79083
806/878-2422

STOCKDALE, CITY OF
CARL LAMBECK
CITY MANAGER
BOX 446
STOCKDALE TX 78160
512/996-3128

SUNDOWN, CITY OF
TOM ADAMS
CITY ADMINISTRATOR
BOX 600
SUNDOWN TX 79372
806/229-3131

SUNRAY, CITY OF
DARCE FOSHEE
CITY MANAGER
BOX 250
SUNRAY TX 79086
806/948-4111

SWEENY, CITY OF
A.M. ANDERSON
MAYOR
P.O. BOX 248
SWEENY TX 77480
409/548-3321

THREE RIVERS, CITY OF
DAVID W. DARLING
GAS SUPT.
P O BOX 398
THREE RIVERS TX 78071
512/786-4175

TOMBALL, CITY OF
ANN SCLIDER
UTILITY CLERK
401 MARKET ST. SUITE C
TOMBALL TX 77375
713/351-5484

UVALDE, CITY OF
C. G. GRAHAM
GAS SUPERINTENDENT
BOX 739
UVALDE TX 78801
512/278-8131

WALLER, CITY OF
JACK E. E. SMITH
SUPERINTENDENT OF PUBLIC WORKS
P.O. BOX 239
WALLER TX 77484
409/372-3660

TABLE 11—DIRECTORY OF MUNICIPAL GAS SYSTEMS FOR 1985

WHITEFACE, CITY OF
MRS. MARY LOU MARTIN
CITY MANAGER
P.O. BOX 248
WHITEFACE TX 79379
806/287-1111

WINONA, TOWN OF
VIRGIL R MUSSEY
MAYOR
BOX 97
WINONA TX 75792
214/877-3381

WOODVILLE, CITY OF
WALTON DAVIS
CITY SECRETARY
P.O. BOX 517
WOODVILLE TX 75979
409/283-2234

GAS UTILITIES DIVISION OF THE TEXAS RAILROAD COMMISSION HEADQUARTERS, REGIONAL AND DISTRICT OFFICES

Headquarters:

Location: William B. Travis Bldg.
1701 N. Congress
Austin, Texas

Mailing: P. O. Drawer 12967
Capitol Station
Austin, Texas 78711-2967

Telephone: (512) 463-7043

Division Director - Carlos W. Higgins
Director of Reports & Statistics - G. H. "Sonny" Hollub, Jr.
Director of Pipeline Safety - M. L. Fegenbush, Jr., P.E.
Director of Hearings & Legal Analysis -
Director of Auditing - Steve Newberry
Office Manager - Debbie Lambert

Region 1: Lubbock, Texas

405 50th Street
Lubbock, Texas 79404
(806) 744-7764

David Krause - Regional Engineer

Region 2: Midland, Texas

2509 N. Big Spring
Midland, Texas 79702
(915) 684-5581

Larry Felio - Regional Engineer
Mark Brock - Auditor (Midland District)

Region 3: Kilgore, Texas

619 Henderson Blvd.
Kilgore, Texas 75662
(214) 984-8581

W. G. Dase - Regional Engineer

Region 4: Austin, Texas

William B. Travis Bldg.
1701 N. Congress
Austin, Texas 78701
(512) 463-7043

Lee C. Smith - Regional Supervisor
Edward Abrahamson - Supervising Auditor (Austin Dist.)

Region 5: Houston, Texas

13201 Northwest Freeway, Suite 701
Houston, Texas 77040-6008
(713) 460-0635

Carl Nordstrand - Regional Engineer
Steven Woodward - Auditor (Houston District)
Sabrine Bordelon - Auditor (Houston District)

Region 6: Dallas, Texas

6200 Maple Avenue
Suite 102
Dallas, Texas 75235
(214) 357-4058

Donald Sewall - Regional Engineer
Jane Hobbs - Auditor (Dallas District)
John Vardeman - Auditor (Dallas District)

Region 7: Corpus Christi, Texas

10320 IH 37
Corpus Christi, Texas 78410
(512) 242-3117

D. J. Mistrot - Regional Engineer
Stephen Cooper - Auditor (Corpus Christi District)

Region 8: Abilene, Texas

One Energy Square, Ste. 17-LB
241 Pine Street
Abilene, Texas 79601
(915) 672-1371

Bob Oldham - Regional Supervisor